

**+NOTICE!!**

**These documents have been scanned!**

**Do not place un-scanned documents beneath this notice!**

**Do not remove this notice from this file!**

GPO Jacket No. 560-102  
Print Order 61549  
Rise Business Services, LLC  
Job=AZ15 9/20/2019



Box Number= AZ15262



Claim Begin-End: AMC048023-AMC048428

**1 Initial Receipt**



AZ15262-3

AMC048023-AMC048023

**NO  
DOCUMENTS  
FOUND**

NO DOCUMENTS FOUND  
NO DOCUMENTS FOUND



**NOTICE!!**

**These documents have been scanned!**

**Do not place un-scanned documents beneath this notice!**

**Do not remove this notice from this file!**

GPO Jacket No. 560-102  
Print Order 61549  
Rise Business Services, LLC  
Job=AZ15 9/20/2019



Box Number= AZ15262



Claim Begin-End: AMC048023-AMC048428

**2 Correspondence**



AZ15262-3

AMC048023-AMC048023

**NO  
DOCUMENTS  
FOUND**

NO DOCUMENTS FOUND  
NO DOCUMENTS FOUND



**NOTICE!!**

**These documents have been scanned!**

**Do not place un-scanned documents beneath this notice!**

**Do not remove this notice from this file!**

GPO Jacket No. 560-102  
Print Order 61549  
Rise Business Services, LLC  
Job=AZ15 9/20/2019



Box Number= AZ15262



Claim Begin-End: AMC048023-AMC048428

**3 Transfers**



AZ15262-3

AMC048023-AMC048023



**NO  
DOCUMENTS  
FOUND**

NO DOCUMENTS FOUND  
NO DOCUMENTS FOUND

**NOTICE!!**

**These documents have been scanned!**

**Do not place un-scanned documents beneath this notice!**

**Do not remove this notice from this file!**

GPO Jacket No. 560-102  
Print Order 61549  
Rise Business Services, LLC  
Job=AZ15 9/20/2019



Box Number= AZ15262



Claim Begin-End: AMC048023-AMC048428

**4 Annual Filings**



AZ15262-3

AMC048023-AMC048023

48023

lgw

# NOTICE OF INTENTION TO HOLD MILLSITE CLAIMS

STATE OF ARIZONA) ss.  
County of Gila )

Thomas J. Montgomery, being duly sworn, deposes and says:  
That he is a citizen of the United States and more than eighteen years of age, resides at Globe, in Gila County, Arizona, and is personally acquainted with the unpatented Millsite Claims listed in Exhibit "A", attached hereto and by this reference made a part hereof, situated in the Banner Mining District, Gila County, Arizona, the location notices of which are recorded in the office of the County Recorder of said County as set forth in said Exhibit "A".


That Inspiration Consolidated Copper Company holds and claims the Millsite Claims described in Exhibit "A", and intends to continue to use said claim-related sites for mining or milling purposes in connection with associated lode claims in the area.

Thomas J. Montgomery  
Property Superintendent  
Inspiration Consolidated Copper Company

SUBSCRIBED AND SWORN to before me this 2nd day of August,  
19 83.

Judy  
Notary Public

My commission expires: 2 March 1987



RECEIVED  
B.L.M. AZ STATE OFFICE

AUG 30 1983

07.45 A.M.  
PHOENIX, ARIZONA



EXHIBIT "A" to Notice of Intention to Hold Claims subscribed and sworn to by Thomas J. Montgomery, dated 2 August 1983, relative to the following unpatented mining claims situated in the Banner Mining District, Gila County, Arizona, the location notices of which are recorded in the office of the County Recorder of said County as follows:

CLAIM NAME	RECORDED		B.L.M. Serial No.
	Docket	Page	
Tailing 1	290	396	A MC 48023
Tailing 2	290	397	A MC 48024
Tailing 3	290	398	A MC 48025
Tailing 4	290	399	A MC 48026
Tailing 5	290	400	A MC 48027
Tailing 6	290	401	A MC 48028
Tailing 7	290	402	A MC 48029
Tailing 8	290	403	A MC 48030
Tailing 9	290	404	A MC 48031
Tailing 10	290	405	A MC 48032
Tailing 11	290	406	A MC 48033
Tailing 12	290	407	A MC 48034
Tailing 13	290	408	A MC 48035
Tailing 14	290	409	A MC 48036
Tailing 15	290	410	A MC 48037
Tailing 16	290	411	A MC 48038
Tailing 17	290	412	A MC 48039
Tailing 18	290	413	A MC 48040
Tailing 19	290	414	A MC 48041
Tailing 20	290	415	A MC 48042
Tailing 21	290	416	A MC 48043
Tailing 22	290	417	A MC 48044
Tailing 23	290	418	A MC 48045
Tailing 24	290	419	A MC 48046
Tailing 25	290	420	A MC 48047
Tailing 26	290	421	A MC 48048
Tailing 27	290	422	A MC 48049
Tailing 28	290	423	A MC 48050
Tailing 29	290	424	A MC 48051
Tailing 30	290	425	A MC 48052
Tailing 31	290	426	A MC 48053
Tailing 32	290	427	A MC 48054
Tailing 33	290	428	A MC 48055
Tailing 34	290	429	A MC 48056
Tailing 35	290	430	A MC 48057
Tailing 36	290	431	A MC 48058
Tailing 37	290	432	A MC 48059
Tailing 38	290	433	A MC 48060
Tailing 39	290	434	A MC 48061
Tailing 40	290	435	A MC 48062
Tailing 41	290	436	A MC 48063
Tailing 42	336	871	A MC 48064
Xmas 1	314	955	A MC 48065
Xmas 2	314	956	A MC 48066
Xmas 3	314	957	A MC 48067
Xmas 4	314	958	A MC 48068
Xmas 5	314	959	A MC 48069

RECEIVED  
B.L.M. AZ STATE OFFICE

AUG 30 1983

07.45 A.M.  
PHOENIX, ARIZONA

CLAIM NAME	RECORDED		B.L.M. Serial No.
	Docket	Page	
Xmas 6	314	960	A MC 48070
Xmas 7	314	961	A MC 48071
Xmas 8	314	962	A MC 48072
Xmas 9	314	963	A MC 48073
Xmas 10	314	964	A MC 48074
Xmas 11	314	965	A MC 48075
Xmas 12	314	966	A MC 48076
Xmas 14	314	967	A MC 48077
Xmas 15	314	968	A MC 48078
Xmas 16	314	969	A MC 48079
Xmas 17	314	970	A MC 48080
Xmas 18	314	971	A MC 48081
Xmas 19	314	972	A MC 48082
Xmas 20	314	973	A MC 48083
Xmas 21	314	974	A MC 48084
Xmas 22	314	975	A MC 48085
Xmas 23	314	976	A MC 48086
Xmas 24	314	977	A MC 48087
Xmas 25	314	978	A MC 48088
Xmas 26	314	979	A MC 48089
Xmas 27	314	980	A MC 48090
Xmas 28	314	981	A MC 48091
Xmas 29	314	982	A MC 48092
Xmas 30	314	983	A MC 48093
Xmas 31	314	984	A MC 48094
Xmas 32	314	985	A MC 48095
Xmas 33	314	986	A MC 48096
Xmas 34	314	987	A MC 48097
Xmas 35	314	988	A MC 48098
Xmas 36	314	989	A MC 48099
Xmas 38	314	990	A MC 48100
Xmas 39	314	991	A MC 48101
Xmas 40	314	992	A MC 48102
Xmas 41	314	993	A MC 48103
Xmas 42	314	994	A MC 48104
Xmas 43	314	995	A MC 48105
Xmas 44	314	996	A MC 48106
Xmas 45	314	997	A MC 48107

Land Subdivision Location:

RECEIVED  
B.L.M. AZ STATE OFFICE

AUG 30 1983

07.45 A.M.  
PHOENIX, ARIZONA

Surveyed Sections 8 and 16,  
Township 4 South, Range 16 East,  
G.&S.R.M.; and  
Unsurveyed Sections 17, 20, 29  
and 30, Township 4 South, Range 16  
East, G.&S.R.M.

497755

STATE OF ARIZONA, County of Gila, ss;

I do hereby certify that the within instrument was filed and recorded at request of Inspiration Mines, Inc.

Date Aug. 4, 1983 Time 11:00 A. M., Docket 592 Official Records Page s 305-307  
Records of Gila County, Arizona.

WITNESS my hand and official seal the day and year first above written.  
Inspiration Mines, Property Dept.

P. O. Box S  
Claypool, AZ 85532

MARY V. DE PAOLI, County Recorder

By Celia L. Campos Deputy.

INDEXED  
MICROFILMED  
PAGED  
COMPILED

bgu

AFFIDAVIT OF PERFORMANCE OF ANNUAL WORK

STATE OF ARIZONA )  
                               ) ss.  
 County of Gila )

Thomas J. Montgomery, being duly sworn, deposes and says:

That he is a citizen of the United States and more than eighteen years of age, resides at Globe, in Gila County, Arizona, and is personally acquainted with the unpatented mining claims listed in Exhibit "A", attached hereto and by this reference made a part hereof, situated in the Saddle Mountain and Banner Mining Districts, Gila County, Arizona, the location notices of which are recorded in the office of the County Recorder of said County as set forth in said Exhibit "A".

That between September 1, 1982, and September 1, 1983, at least one hundred dollars (\$100.00) worth of work and improvements per claim were done and performed upon said claims, not including the location work of said claims; that said work and improvements were done and performed for the benefit of all of the claims listed in said Exhibit "A", and all of said claims are contiguous.

Such work and improvements were made by and at the expense of Inspiration Consolidated Copper Company, owner of said claims, for the purpose of complying with the laws of the United States pertaining to assessment or annual work; and employees of Inspiration Consolidated Copper Company were the persons who labored upon said claims and did said work and improvements, the same being as follows, to-wit: Mine maintenance.

RECEIVED  
 B.L.M. AZ STATE OFFICE  
 AUG 30 1983  
 07.45 A.M.  
 PHOENIX, ARIZONA

Thomas J. Montgomery  
 Thomas J. Montgomery

SUBSCRIBED AND SWORN to before me this 2nd day of August, 1983.

Joel Bastien  
 Notary Public

My commission expires: 2 March 1987






EXHIBIT "A" to Affidavit of Performance of Annual work subscribed and sworn to by Thomas J. Montgomery, dated 2 August 1983 relative to the following unpatented mining claims situated in the Banner Mining District, Gila County, Arizona, the location notices of which are recorded in the office of the County Recorder of said County as follows:

CLAIM NAME	RECORDED		B.L.M. Serial No.
	Docket	Page	
Titanium 1	63	435	A MC 48130
Titanium 2	63	436	A MC 48131
Titanium 3	63	437	A MC 48132

Land Subdivision Location: Section 17, Township 4 South, Range 16 East, G.&S.R.M.

RECEIVED  
B.L.M. AZ STATE OFFICE  
AUG 30 1983  
07.45 A.M.  
PHOENIX, ARIZONA

497750

STATE OF ARIZONA, County of Gila, ss;  
I do hereby certify that the within instrument was filed and recorded at request of Inspiration Mines, Inc.  
Date Aug. 4, 1983 Time 11:00 A. M., Docket 592 Official Records Page s 291 & 292  
Records of Gila County, Arizona.  
WITNESS my hand and official seal the day and year first above written.

MARY V. DE PAOLI, County Recorder  
By Celia L. Campos Deputy.

INDEXED  
MICROFILMED  
PAGES  
COMPARED

if 500  
11:00  
C

48133

DOCKET 592 PAGE 293  
RECEIVED  
B.L.M. AZ STATE OFFICE

AUG 30 1983

07.45 A.M.  
PHOENIX, ARIZONA

AFFIDAVIT OF PERFORMANCE OF ANNUAL WORK

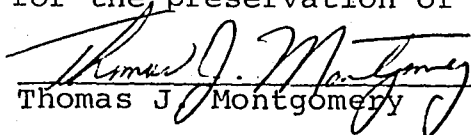
STATE OF ARIZONA )  
                              ) ss.  
County of Gila     )

Thomas J. Montgomery, being duly sworn, deposes and says:

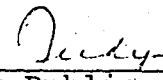
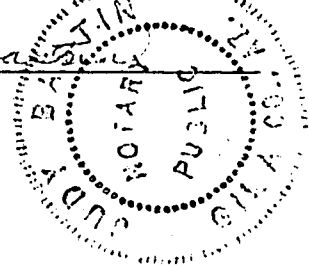
That he is a citizen of the United States and more than eighteen years of age, resides at Globe, in Gila County, Arizona, and is personally acquainted with the unpatented mining claims listed in Exhibit "A", attached hereto and by this reference made a part hereof, situated in the Saddle Mountain and Banner Mining Districts, Gila County, Arizona, the location notices of which are recorded in the office of the County Recorder of said County as set forth in said Exhibit "A".

That between September 1, 1982, and September 1, 1983, at least one hundred dollars (\$100.00) worth of work and improvements per claim were done and performed upon said claims, not including the location work of said claims; that said work and improvements were done and performed for the benefit of all of the claims listed in said Exhibit "A", and all of said claims are contiguous.

Such work and improvements were made by and at the expense of Inspiration Consolidated Copper Company, owner of said claims, for the purpose of complying with the laws of the United States pertaining to assessment or annual work; and employees of Inspiration Consolidated Copper Company, and Venture Drilling Company (contractor) of Tucson, Arizona, were the persons employed by Inspiration Consolidated Copper Company and who labored upon said claims and did said work and improvements, the same being as follows, to-wit: Development Drilling, road and mine maintenance and watchmen whose employment was necessary for the preservation of the property.

  
Thomas J. Montgomery

SUBSCRIBED AND SWORN to before me this 2nd day of August, 1983.

  
Notary Public  


My commission expires: 27 April 1987

EXHIBIT "A" to Affidavit of Performance of Annual Work subscribed and sworn to by Thomas J. Montgomery, dated 2 August 1983, relative to the following unpatented mining claims situated in the Banner Mining District, Gila County, Arizona, the location notices of which are recorded in the office of the County Recorder of said County as follows:

<u>Claim Name</u>	<u>Recorded</u>		<u>Amended</u>		<u>B.L.M. Serial No.</u>
	<u>Book</u>	<u>Page</u>	<u>Book</u>	<u>Page</u>	
Squaw Peak No. 2	8	440			A MC 48133
Misscal	8	439	14	354	A MC 48134
Rim	8	438			A MC 48135
Rim No. 2	8	439			A MC 48136
Last Chance	14	82			A MC 48137
J.C.	14	84			A MC 48138
S.P.	14	83			A MC 48139
Seeder	8	35			A MC 48140
White Mountain Mine	8	32			A MC 48142
Happy Hooligan	8	31	14	353	A MC 48143
Seeder No. 2	8	439			A MC 48141
Fairview	13	628	14	352	A MC 48144
Shamrock	8	467			A MC 48145
Catherine	14	393			A MC 48146
Fraction	14	392			A CM 48147
Bluff	8	42	41	219	A MC 48148
Packard No. 1	16	515	41	220	A MC 48149
Packard No. 2	240	231			A MC 48150
Wedge	8	47	48	329	A MC 48151
Wallace	8	231	41	219	A MC 48152
Christmas No. 1	40	575	322	514	A MC 48153
Christmas No. 3	40	577	41	211	A MC 48154
Christmas No. 4	40	578	250	474	A MC 48155
Byrd	43	391	41	209	A MC 48156
Lindbergh	43	392	41	215	A MC 48157
Finesse	43	459	41	212	A MC 48158
Tonto	43	460	41	216	A MC 48159
Flamingo	43	461	41	213	A MC 48160
Hot Shot	43	462	41	215	A MC 48161
Black Hawk	16	559	41	218	A MC 48162
Beverly No. 1	44	117	41	205	A MC 48163
Beverly No. 2	44	118	41	206	A MC 48164
Beverly No. 3	44	119	41	207	A MC 48165

Land Subdivision Location:

Sections 24 and 25, Township 4 South, Range 15 East; and Sections 7, 8, 17, 18, 19, 20, 21, 28, 29, 30, 32, 32 and 33, Township 4 South, Range 16 East, G. & S. R. M.

RECEIVED  
B.L.M. AZ STATE OFFICE

AUG 30 1983

07.45 A.M.  
PHOENIX, ARIZONA



CLAIM NAME	RECORDED		AMENDED		B.L.M. Serial No.
	Book	Page	Docket	Page	
Beverly No. 4	240	232			A MC 48166
Beverly No. 5	44	240	41	208	A MC 48167 ✓
Beverly No. 6	44	241	48	328	A MC 48168
O'Brien No. 1	239	189			A MC 48169
O'Brien No. 2	49	547			A MC 48170
O'Brien No. 3	49	548			A MC 48171
O'Brien No. 4	49	548			A MC 48172
O'Brien No. 5	49	549			A MC 48173
O'Brien No. 6	240	233			A MC 48174
Ballard	43	469	41	205	A MC 48175
High Ball	43	468	41	214	A MC 48176
Spotted Pup	43	465	41	216	A MC 48177
Flapper	43	495	41	214	A MC 48178
Coquette	43	494	41	212	A MC 48179
Lime	42	243			A MC 48180
Christmas 5	29	198			A MC 48181
Christmas 6	29	199			A MC 48182
Christmas 7	29	200			A MC 48183
Christmas 8	29	201			A MC 48184
Christmas 9	29	202			A MC 48185
Christmas 10	29	203			A MC 48186
Christmas 11	29	204			A MC 48187
Christmas 12	29	205			A MC 48188
Christmas 13	29	206			A MC 48189
Christmas 14	29	207			A MC 48190
Christmas 15	29	208			A MC 48191
Christmas 16	29	209			A MC 48192
Christmas 17	29	210			A MC 48193
Christmas 18	29	211			A MC 48194
Christmas 19	29	212			A MC 48195
Christmas 20	29	213			A MC 48196
Christmas 22	215	164			A MC 48197
Christmas 23	215	165			A MC 48198
Christmas 24	215	166			A MC 48199
Christmas 25	215	167			A MC 48200
Inspiration 1	25	438	181	120	A MC 48201
Inspiration 4	24	187			A MC 48202
Inspiration 5	24	188			A MC 48203
Inspiration 45	59	122			A MC 48204
Inspiration 47	182	578	238	256	A MC 48205
Inspiration 48	182	579			A MC 48206
Inspiration 49	182	580			A MC 48207
Inspiration 50	182	581			A MC 48208
Inspiration 51	182	582			A MC 48209
Inspiration 56	217	279			A MC 48210
Inspiration 57	217	280			A MC 48211
Inspiration 58	230	75			A MC 48212
Inspiration 59	230	76			A MC 48213 ✓
Inspiration 60	259	345			A MC 48214
Inspiration 61	259	346			A MC 48215
Inspiration 62	259	347			A MC 48216
Inspiration 63	259	348			A MC 48217
Inspiration 64	259	349			A MC 48218
Inspiration 65	259	350			A MC 48219
Inspiration 66	259	351			A MC 48220
Inspiration 67	259	352			A MC 48221
Inspiration 68	259	353			A MC 48222
Inspiration 69	259	354			A MC 48223
Inspiration 70	259	355			A MC 48224
Inspiration 71	259	356			A MC 48225

RECEIVED  
B.L.M. AZ STATE OFFICE

AUG 30 1983

07.45 A.M.  
PHOENIX, ARIZONA

CLAIM NAME	RECORDED		AMENDED		B.L.M. Serial No.
	Book	Page	Docket	Page	
Inspiration 72	259	357			A MC 48226
Inspiration 73	259	358			A MC 48227
Inspiration 74	259	359			A MC 48228
Inspiration 75	259	360			A MC 48229
Inspiration 76	259	361			A MC 48230
Inspiration 77	259	362			A MC 48231
Inspiration 78	259	363			A MC 48232
Inspiration 79	259	364			A MC 48233
Inspiration 80	259	365			A MC 48234
Inspiration 81	259	366			A MC 48235
Inspiration 82	259	367			A MC 48236
Inspiration 83	259	368			A MC 48237
Inspiration 84	259	369			A MC 48238
Inspiration 85	259	370			A MC 48239
Inspiration 86	259	371			A MC 48240
Inspiration 87	259	372			A MC 48241
Inspiration 88	259	373			A MC 48242
Inspiration 89	259	374			A MC 48243
Inspiration 90	259	375			A MC 48244
Inspiration 91	259	376			A MC 48245
Inspiration 92	259	377			A MC 48246
Inspiration 93	259	378			A MC 48247
Inspiration 94	259	379			A MC 48248
Inspiration 95	259	380			A MC 48249
Inspiration 96	259	381			A MC 48250
Inspiration 97	259	382			A MC 48351
Inspiration 98	259	383			A MC 48252
Inspiration 103	259	384			A MC 48253
Inspiration 104	259	385			A MC 48254
Inspiration 105	259	386			A MC 48255
Inspiration 106	259	387			A MC 48256
Inspiration 56A	292	522			A MC 48264
Inspiration 107	292	523			A MC 48257
Inspiration 108	292	524			A MC 48258
Inspiration 109	292	525			A MC 48259
Inspiration 110	315	657			A MC 48260
Inspiration 111	315	658			A MC 48261
Inspiration 112	315	659			A MC 48262
Inspiration 113	316	132			A MC 48263
Wallduce	181	126			A MC 48265
Fraction No. 1	192	146	192	285	A MC 48266
P.E.F.	200	472			A MC 48267
R.E.F.	200	471			A MC 48269
River	200	470			A MC 48271
River 1	198	5			A MC 48272
River 2	198	6			A MC 48273
River 3	198	7			A MC 48274
River 4	198	8			A MC 48275
Pinal 3	198	9			A MC 48278
Pinal 4	198	10			A MC 48279
Pinal 5	198	11			A MC 48280
Pinal 6	198	12			A MC 48281
G.P.	299	158			A MC 48323
G.P. 2	299	159			A MC 48324
G.P. 3	299	160			A MC 48325
G.P. 4	299	161			A MC 48326
G.P. 5	299	162			A MC 48327

RECEIVED  
B.L.M. AZ STATE OFFICE

AUG 30 1983

07.45 A.M.  
PHOENIX, ARIZONA

497751

STATE OF ARIZONA, County of Gila, ss;

I do hereby certify that the within instrument was filed and recorded at request of Inspiration Mines, Inc.

Date Aug. 4, 1983 Time 11:00 A. M., Docket 592 Official Records Page S. 293-297  
Records of Gila County, Arizona.

WITNESS my hand and official seal the day and year first above written.

MARY V. DE PAOLI, County Recorder

INDEXED  
MICROFILMED By Celia L. Campos Deputy.  
PAGED  
COMPARED

RECEIVED  
B.L.M. AZ STATE OFFICE

AUG 30 1983

07.45 A.M.  
PHOENIX, ARIZONA



# Inspiration Consolidated Copper Company

P.O. BOX ~~XXXX~~ "S" CLAYPOOL, ARIZONA 85532

29 August 1983

RECEIVED  
B.L.M. AZ STATE OFFICE  
AUG 30 1983  
07.45 A.M.  
PHOENIX, ARIZONA

Bureau of Land Management  
Arizona State Office  
2400 Valley Bank Center  
Phoenix, Arizona 85073

Re: Evidence of Performance of Annual Work

Gentlemen:

In accordance with the Federal Land Policy Act of 1976, enclosed please find copies of six (6) Affidavits of Performance of Annual Work and one (1) Notice of Intention to Hold Millsite Claims, all for unpatented mining claims situated in Gila County, Arizona. The instruments have been recorded in the office of the County Recorder of Gila County and each bears the recording information. Serial numbers as assigned by your office are shown on Exhibit "A" of each instrument.

These copies of Affidavits of Labor and Notice of Intent to Hold are submitted to your office as evidence of Performance of Annual work for assessment year 1 September 1982 to 1 September 1983.

Please receipt to: Inspiration Consolidated Copper Co.  
Property Department  
P. O. Box S  
Claypool, Arizona 85532

If there are any questions, please contact us at this address or call (602) 473-2473.

Thank you.

Sincerely,

*Judy Bastin*

Judy Bastin  
Property Representative

JAB:s  
Enclosures (Xmas, Bracco, Miller,  
New Years, 79 Mine)

AFFIDAVIT OF PERFORMANCE OF ANNUAL WORK

DOCKET 592  
RECEIVED 287  
B.L.M. AZ STATE OFFICE  
AUG 30 1983  
07.45 A.M.  
PHOENIX, ARIZONA


STATE OF ARIZONA )  
                          ) ss.  
County of Gila     )

Thomas J. Montgomery, being duly sworn, deposes and says:

That he is a citizen of the United States and more than eighteen years of age, resides at Globe, in Gila County, Arizona, and is personally acquainted with the unpatented mining claims listed in Exhibit "A", attached hereto and by this reference made a part hereof, situated in the Banner Mining District, Gila County, Arizona, the location notices of which are recorded in the office of the County Recorder of said County as set forth in said Exhibit "A".

That between September 1, 1982, and September 1, 1983, at least one hundred dollars (\$100.00) worth of work and improvements per claim were done and performed upon said claims, not including the location work of said claims; that said work and improvements were done and performed for the benefit of all of the claims listed in said Exhibit "A", and all of said claims are contiguous.

Such work and improvements were made by and at the expense of Inspiration Consolidated Copper Company, owner of said claims, for the purpose of complying with the laws of the United States pertaining to assessment or annual work; and employees of Inspiration Consolidated Copper Company were the persons employed by Inspiration Consolidated Copper Company and who labored upon said claims and did said work and improvements, the same being as follows, to-wit: Road and mine maintenance and watchmen whose employment was necessary for the preservation of the property.

  
Thomas J. Montgomery

SUBSCRIBED AND SWORN to before me this 2nd day of August, 1983.

  
Notary Public

My commission expires: 5 March 1987

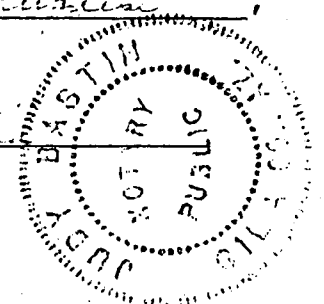




EXHIBIT "A" to Affidavit of Performance of Annual Work subscribed and sworn to by Thomas J. Montgomery, dated 2 August 1983 relative to the following unpatented mining claims situated in the Banner Mining District, Gila County, Arizona, the location notices of which are recorded in the office of the County Recorder of said County as follows:

CLAIM NAME	RECORDED		AMENDED		B.L.M. Serial No.
	Book	Page	Book	Page	
H.A.	48	180			A MC 48328✓
Little Emma	48	180			A MC 48329✓
Pedro	48	181			A MC 48330✓
Plug	48	181			A MC 48331✓
Ticket Chopper	48	181			A MC 48332✓
Uncle Dan	48	182			A MC 48333✓
Atlas	48	193			A MC 48334✓
Atlas No. 1	48	193			A MC 48335✓
Atlas No. 2	48	193			A MC 48336✓
Blaine	48	194			A MC 48337✓
Calumet	48	194			A MC 48338✓
Cobre Hierro	48	194			A MC 48339✓
Cuprite	48	195			A MC 48340✓
Emerald	48	195			A MC 48341✓
Gov. Curtin	48	195			A MC 48342✓
Lorraine	48	196			A MC 48343✓
Logan	48	196			A MC 48344✓
O'Carrol	48	196			A MC 48345✓
Old Hayseed	48	197			A MC 48346✓
Oxide	48	197			A MC 48347✓
Maryland	48	197			A MC 48348
Missouri	48	198			A MC 48349
Ridge	48	198			A MC 48350
Ringtail Snorter	48	198			A MC 48351
Waholote	48	199			A MC 48352
Whistler	48	199			A MC 48353✓
Dispatcher	48	209			A MC 48354
Cobre Rico	48	23	48	215	A MC 48355
Right Angle	48	28			A MC 48356
Blue Bird	48	22	42	138	A MC 48357
Grand View	48	24	42	139	A MC 48373
Junction	48	24	42	140	A MC 48372
Pirate	48	27	42	141	A MC 48371
Quartzite	48	27	42	142	A MC 48370
Stemwinder	48	29	42	143	A MC 48369
Way Up	48	29	42	144	A MC 48368
Mid West	49	14			A MC 48367
Wild West	49	14			A MC 48366
Sleeping Beauty	49	15			A MC 48365
Biscuit	49	15			A MC 48364
Tornado	49	15			A MC 48363✓
Iron	49	22			A MC 48362
Spion Kop	49	22			A MC 48361
Angles Whisper	49	22			A MC 48360
Frontier	49	23			A MC 48359
Louis	49	23			A MC 48358
Colorado	49	23			A MC 48374
National	49	24			A MC 48375
Bank	49	24			A MC 48376
Palo Christie	49	24			A MC 48377✓
Cedro	49	25			A MC 48378

RECEIVED  
B.L.M. AZ STATE OFFICE

AUG 30 1983

07.45 A.M.  
PHOENIX, ARIZONA

CLAIM NAME	RECORDED		AMENDED		B.L.M. Serial No.
	Book	Page	Book	Page	
Alaska	49	25			A MC 48379
Lu Lu	49	25			A MC 48380
Fration	49	26			A MC 48381
Polecat	49	26			A MC 48382
Palmetto	49	26			A MC 48383
Out-Look	49	28			A MC 48384
Cracker	49	29			A MC 48385
Quail	49	29			A MC 48386
Sample	49	29			A MC 48387
Coral	49	30			A MC 48388
Veritas	49	30			A MC 48389
Harvard	49	30			A MC 48390
Frontside	49	31			A MC 48391
Rattler	119	333			A MC 48392
Rattler Extension 1	273	708			A MC 48393
Rattler Extension 2	273	709			A MC 48394
Rattler Extension 3	273	710			A MC 48395
Rattler Extension 4	273	711			A MC 48396
Rattler Extension 5	273	712			A MC 48397
Rattler Extension 6	273	713			A MC 48398
Rattler Extension 7	273	714			A MC 48399
Fraction No. 2	244	24			A MC 48400

RECEIVED  
B.L.M. AZ STATE OFFICE

AUG 30 1983

07.45 A.M.  
PHOENIX, ARIZONA

Land Subdivision Location: Sections 22, 23, 24, 25, 26 and 27,  
Township 4 South, Range 15 East; and  
Sections 19, 30, Township 4 South,  
Range 16 East, G.&S.R.M.

497749

STATE OF ARIZONA, County of Gila, ss:

I do hereby certify that the within instrument was filed and recorded at request of Inspiration Mines, Inc.

Date Aug. 4, 1983 Time 11:00 A. M., Docket 592 Official Records Page S 287-290  
Records of Gila County, Arizona.

WITNESS my hand and official seal the day and year first above written.

Inspiration Mines Property Dept.  
P. O. Box S  
Claypool, AZ 85532

INDEXED  
MICROFILMED  
PAGE  
COMPARED

MARY V. DE PAOLI, County Recorder

By Celia L. Campos Deputy.

RECEIVED  
B.L.M. AZ STATE OFFICE  
AUG 30 1983  
07.45 A.M.  
PHOENIX, ARIZONA

AFFIDAVIT OF PERFORMANCE OF ANNUAL WORK

STATE OF ARIZONA )  
 ) ss.  
County of Gila )

Thomas J. MONTgomery, being duly sworn, deposes and says:

That he is a citizen of the United States and more than eighteen years of age, resides at Globe, in Gila County, Arizona, and is personally acquainted with the unpatented mining claims listed in Exhibit "A", attached hereto and by this reference made a part hereof, situated in the Banner Mining District, Gila County, Arizona, the location notices of which are recorded in the office of the County Recorder of said County as set forth in said Exhibit "A".

That between September 1, 1982 and September 1, 1983, at least one hundred dollars (\$100.00) worth of work and improvements per claim were done and performed upon said claims, not including the location work of said claims; that said work and improvements were done and performed for the benefit of all of the claims listed in said Exhibit "A", and all of said claims are contiguous.

Such work and improvements were made by and at the expense of Inspiration Consolidated Copper Company, lessee of said claims, for the purpose of complying with the laws of the United States pertaining to assessment or annual work, and John F. Mediz was the person employed by Inspiration Consolidated Copper Company and who labored upon said claims, and did said work and improvements, the same being as follows, to-wit: Underground Mining.

RECEIVED  
B.L.M. AZ STATE OFFICE

AUG 30 1983

07.45 A.M.  
PHOENIX, ARIZONA

Thomas J. Montgomery  
Thomas J. Montgomery

SUBSCRIBED AND SWORN to before me this 2nd day of August, 1983.

Judy Bunting  
Notary Public

My commission expires: 2 March 1987

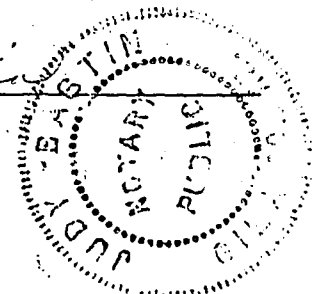


EXHIBIT "A" to Affidavit of Performance of Annual Work subscribed and sworn to by Thomas J. Montgomery, dated 2 August 1983, relative to the following unpatented mining claims situated in the Banner Mining District, Gila County, Arizona, the location notices of which are recorded in the office of the County Recorder of said County as follows:

ORIGINAL LOCATION  
NOTICE RECORDS OF  
MINES

AMENDED LOCATION  
NOTICE RECORDS OF  
MINES

Name	Book	Page	Book	Page	B.L.M. Serial No.
Porphyry	48	158			A MC 48401
Quartzite	48	158			A MC 48402
79 No. 4	48	164			A MC 48403
Alabama	8	603	48	143	A MC 48404
Black Copper	8	454	48	144	A MC 48405
Blue Copper	8	454	48	145	A MC 48406
Cave	9	319	48	146	A MC 48407
Delaware	16	55	48	147	A MC 48408
Emma	9	321	48	148	A MC 48409
Flora	8	448	48	149	A MC 48410
Great North	8	473	48	150	A MC 48411
Grand View	8	449	48	151	A MC 48412
Keystone	8	512	48	152	A MC 48413
Lizzie	8	430	48	154	A MC 48414
Iron Cap	9	322	48	153	A MC 48415
Longfellow	8	429	48	155	A MC 48416
Mountain View	8	473	48	156	A MC 48417
North Star	8	429	48	157	A MC 48418
Savannah	8	603	48	159	A MC 48419
Senator	8	455	48	160	A MC 48420
79 Mine	1	232	48	161	A MC 48421
79 Mine No. 2	9	320	48	162	A MC 48422
79 Mine No. 3	9	320	48	163	A MC 48423
Sunny Slope	8	449	48	165	A MC 48424
Tip Top	16	118	48	166	A MC 48428
West Point	9	321	48	167	A MC 48425
Cave No. 2 Docket	49	95			A MC 48426
Cave No. 3 Docket	49	97			A MC 48427

RECEIVED  
B.L.M. AZ STATE OFFICE

AUG 30 1983

07.45 A.M.  
PHOENIX, ARIZONA

Land Subdivision Location: Sections 20, 21, 22, 27, 28 and 29,  
Township 4 South, Range 15 East,  
G. & S. R. M.

497752

STATE OF ARIZONA, County of Gila, ss:

I do hereby certify that the within instrument was filed and recorded at request of Inspiration Mines, Inc.

Date Aug. 4, 1983 Time 11:00 A. M., Docket 592 Official Records Page S. 298 & 299  
Records of Gila County, Arizona.

WITNESS my hand and official seal the day and year first above written.

MARY V. DE PAOLI, County Recorder

INDEXED  
MICROFILMED  
PAGEN

By

Celia L. Campos Deputy.



48167  
~~48268~~  
48323

bfg

Thomas J. Montgomery, being duly sworn, deposes and says:

That between September 1, 1982, and September 1, 1983, at least one hundred dollars (\$100.00) worth of work and improvements per claim were done and performed upon said claims, not including the location work of said claims; that said work and improvements were done and performed for the benefit of all of the claims listed in said Exhibit "A", and all of said claims are contiguous.

Such work and improvements were made by and at the expense of Inspiration Consolidated Copper Company, owner of said claims, for the purpose of complying with the laws of the United States pertaining to assessment or annual work; and Venture Drilling Company of Tucson, Arizona, and employees of Inspiration Consolidated Copper Company were the persons employed, and who labored upon said claims and did said work and improvements, the same being as follows, to-wit: Development Drilling, road and mine maintenance and watchmen whose employment was necessary for the preservation of the property.

AUG 11 1983

07.45 A.M.

PHOENIX, ARIZONA

Thomas J. Montgomery

SUBSCRIBED AND SWORN to before me this 29th day of July  
1983.

Judge Foster  
Notary Public

My commission expires:  
2 March 1987



EXHIBIT "A" to Affidavit of Performance of Annual Work subscribed and sworn to by Thomas J. Montgomery, dated 29 July 1983, relative to the following unpatented mining claims situated in the Saddle Mountain and Banner Mining Districts, Gila and Pinal Counties, Arizona, the location notices of which are recorded in the office of the Pinal County Recorder of said County as follows:

Claim Name	Recorded Pinal Co.		Amended Pinal Co.		B.L.M. Serial No.
	Docket	Page	Docket	Page	
Beverly No. 5	46	241	48	248	A MC 48167 ✓
Beverly No. 6	46	244	48	247	A MC 48168 ✓
R. T. F.	475	188			A MC 48268 ✓
P. S. F.	475	192			A MC 48270 ✓
P. E. F.	475	189			A MC 48267 ✓
R. E. F.	475	190			A MC 48269 ✓
River	475	191			A MC 48271 ✓
River 1	467	544			A MC 48272 ✓
River 2	467	545			A MC 48273 ✓
River 3	467	546			A MC 48274 ✓
River 4	467	547			A MC 48275 ✓
Pinal 1	429	513	475	194	A MC 48276 ✓
Pinal 2	429	514	475	193	A MC 48277 ✓
Pinal 3	467	548			A MC 48278 ✓
Pinal 4	467	549			A MC 48279 ✓
Pinal 5	467	550			A MC 48280 ✓
Pinal 6	467	551			A MC 48281 ✓
Pinal 7	467	552			A MC 48282 ✓
Pinal 8	467	553			A MC 48283 ✓
Pinal 9	467	554			A MC 48284 ✓
Pinal 10	467	555			A MC 48285 ✓
Pinal 11	467	556			A MC 48286 ✓
Pinal 12	623	538			A MC 48287 ✓
Pinal 13	623	539			A MC 48288 ✓
Pinal 14	623	540			A MC 48289 ✓
Pinal 15	623	541			A MC 48290 ✓
G. P.	623	561			A MC 48323 ✓
G. P. 2	623	562			A MC 48324 ✓
G. P. 3	623	563			A MC 48325 ✓
G. P. 4	623	564			A MC 48326 ✓
G. P. 5	623	537			A MC 48327 ✓
Pinal 16	623	542			A MC 48291 ✓
Pinal 17	623	543			A MC 48292 ✓
Pinal 18	623	544			A MC 48293 ✓
Pinal 19	623	545			A MC 48294 ✓
Pinal 20	623	546			A MC 48295 ✓
Pinal 21	623	547			A MC 48296 ✓
Pinal 22	623	548			A MC 48297 ✓
Pinal 23	623	549			A MC 48298 ✓
Pinal 24	623	550			A MC 48299 ✓
Pinal 25	623	551			A MC 48300 ✓
Pinal 26	623	552			A MC 48301 ✓
Pinal 27	623	553			A MC 48302 ✓
Pinal 28	623	554			A MC 48303 ✓
Pinal 29	623	555			A MC 48304 ✓
Pinal 30	623	556			A MC 48305 ✓
Pinal 31	623	557			A MC 48306 ✓
Pinal 32	623	558			A MC 48307 ✓
Pinal 33	623	559			A MC 48308 ✓
Pinal 34	623	560			A MC 48309 ✓

48167 - 68  
48268 - 48322  
48323 - 48327

RECEIVED  
B.L.M. AZ STATE OFFICE  
AUG 11 1983  
07.45 A.M.  
PHOENIX, ARIZONA

(Cont'd)




EXHIBIT "A"  
Page -2-

<u>Claim Name</u>	<u>Recorded</u> <u>Pinal Co.</u>		<u>Amended</u> <u>Pinal Co.</u>		<u>B.L.M.</u> <u>Serial No.</u>
	<u>Docket</u>	<u>Page</u>	<u>Docket</u>	<u>Page</u>	
Pinal 35	657	191			A MC 48310
Pinal 36	657	192			A MC 48311
Pinal 37	657	193			A MC 48312
Pinal 38	657	194			A MC 48313
Pinal 39	657	195			A MC 48314
Pinal 40	657	196			A MC 48315
Pinal 41	657	197			A MC 48316
Pinal 42	657	198			A MC 48317
Pinal 43	657	199			A MC 48318
Pinal 44	657	200			A MC 48319
Pinal 45	657	201			A MC 48320
Pinal 46	657	202			A MC 48321
Pinal 47	657	203			A MC 48322

\*\*\* CERTIFICATE OF RECORDING \*\*\*

STATE OF ARIZONA, COUNTY OF PINAL (SS)  
I HEREBY CERTIFY THAT THE WITHIN INSTRUMENT WAS FILED FOR RECORD IN  
PINAL COUNTY, STATE OF ARIZONA. WITNESS MY HAND AND OFFICIAL SEAL.

NO: 740801 TIME: 0900 01AUG83 PAGES: 003 FEE \$005.00

WILLIAM S. TRUMAN  
PINAL COUNTY RECORDER, BY  DEPUTY

LABOR

FROM: MONTGOMERY, T

TO: BEVERLY 5 AND

Land Subdivision Location: Sections 21, 22, 27 and 28, Township  
4 South, Range 16 East, G.&S.R.M.

RECEIVED  
B.L.M. AZ STATE OFFICE

AUG 11 1983

07.45 A.M.  
PHOENIX, ARIZONA



1178- 11

740800

82913

127717

bgn

AFFIDAVIT OF PERFORMANCE OF ANNUAL WORK

STATE OF ARIZONA )  
 ) ss.  
County of Pinal )

Thomas J. Montgomery, being duly sworn, deposes and says:

That he is a citizen of the United States and more than eighteen years of age, resides at Globe, in Gila County, Arizona, and is personally acquainted with the unpatented mining claims listed in Exhibit "A", attached hereto and by this reference made a part hereof, situated in the Pioneer Mining District, Pinal County, Arizona, the location notices of which are recorded in the office of the County Recorder of said County as set forth in said Exhibit "A".


That between September 1, 1982, and September 1, 1983, at least one hundred dollars (\$100.00) worth of work and improvements per claim were done and performed upon said claims, not including the location work of said claims; that said work and improvements were done and performed for the benefit of all of the claims listed in said Exhibit "A", and all of said claims are contiguous.

Such work and improvements were made by and at the expense of Inspiration Mines, Incorporated, lessee of said claims for the purpose of complying with the laws of the United States pertaining to assessment or annual work; and employees of Inspiration Mines, Inc., and Nichols Development Corporation (contractor) of Globe, Arizona, were the persons employed by Inspiration Mines, Inc., and who labored upon said claims and did said work and improvements, the same being as follows, to-wit: Work performed in conjunction with underground and open pit mining operations.

RECEIVED  
B.L.M. AZ STATE OFFICE

AUG 11 1983

0745 A.M.  
PHOENIX, ARIZONA



Thomas J. Montgomery  
Thomas J. Montgomery

SUBSCRIBED AND SWORN to before me this 29th day of July, 1982.

Judy Bastien  
Notary Public

My commission expires:  
2 March 1987



STATE OF ARIZONA

COUNTY OF PINAL

Exhibit "A" to Affidavit of Performance of Annual Work subscribed and sworn to by Thomas J. Montgomery, dated 29 July 1983, relative to the following unpatented mining claims situated in the Pioneer Mining District, Pinal County, Arizona, the Location Notices of which are recorded in the office of the County Recorder of said County as follows:

Claim Name	Records of Pinal County		Amended		B.L.M. Serial Number
	Book	Page	Book	Page	
ED	544	16			A MC 82913 ✓
REYMERT	52	56			A MC 82916 ✓
APROS	54	311			A MC 82917 ✓
CAPITOLA	54	312			A MC 82918 ✓
FISKE AND KELLNER	54	313			A MC 82919 ✓
GOLDEN ROD	54	314			A MC 82920 ✓
MIRAMAR	54	315			A MC 82921 ✓
PAJARO	54	316			A MC 82922 ✓
RED DOG	54	317			A MC 82923 ✓
REYMERT SILVER	54	318			A MC 82924 ✓
SANTA CRUZ	54	319			A MC 82925 ✓
WATSONVILLE	54	320			A MC 82926 ✓
STING 1	1055	144	1174	671	A MC 127717
STING 2	1055	146	1174	673	A MC 127718
STING 3	1055	147	1174	675	A MC 127719
STING 4	1055	148	1174	677	A MC 127720
STING 5	1055	149	1174	679	A MC 127721
STING 6	1055	150			A MC 127722

LAND SUBDIVISION LOCATION: Sections 15, 22, 23, 26 and 27,  
Township 2 South, Range 11 East,  
G.&S.R.M., Pinal County, Arizona

RECEIVED  
B.L.M. AZ STATE OFFICE  
AUG 11 1983  
07.45 A.M.  
PHOENIX, ARIZONA

## \*\*\* CERTIFICATE OF RECORDING \*\*\*

STATE OF ARIZONA, COUNTY OF PINAL (SS)  
I HEREBY CERTIFY THAT THE WITHIN INSTRUMENT WAS FILED FOR RECORD IN  
PINAL COUNTY, STATE OF ARIZONA. WITNESS MY HAND AND OFFICIAL SEAL.

NO: 740800 TIME: 0900 01AUG83 PAGES: 002 FEE \$005.00

WILLIAM S. TRUMAN  
PINAL COUNTY RECORDER, BY *Carol Ann Jones* DEPUTY

LABOR

FROM: MONTGOMERY, T

TO: ED AND OTHERS



AFFIDAVIT OF PERFORMANCE OF ANNUAL WORK

STATE OF ARIZONA )  
County of Gila ) ss.

Thomas J. Montgomery, being duly sworn, deposes and says:

That he is a citizen of the United States and more than eighteen years of age, resides at Globe, in Gila County, Arizona, and is personally acquainted with the unpatented mining claims listed in Exhibit "A", attached hereto and by this reference made a part hereof, situated in the Globe Mining District, Gila County, Arizona, the location notices of which are recorded in the office of the County Recorder of said County as set forth in said Exhibit "A".

That between September 1, 1981, and September 1, 1982, at least one hundred dollars (\$100.00) worth of work and improvements per claim were done and performed upon said claims, not including the location work of said claims; that said work and improvements were done and performed for the benefit of all of the claims listed in said Exhibit "A", and all of said claims are contiguous.

Such work and improvements were made by and at the expense of Inspiration Consolidated Copper Company, owner of said claims, for the purpose of complying with the laws of the United States pertaining to assessment or annual work; and employees of Inspiration Consolidated Copper Company were the persons who labored upon said claims and did said work and improvements, the same being as follows, to-wit: Mining applications as an integral part of an active mining operation.

*Thomas J. Montgomery*  
Thomas J. Montgomery

SUBSCRIBED AND SWORN to before me this 24<sup>th</sup> day of August, 1982.

*R. A. Smith*  
Notary Public

My commission expires: July 8, 1985

RECEIVED  
B.L.M. AZ STATE OFFICE  
SEP 10 1982  
07.45 A.M.  
PHOENIX, ARIZONA

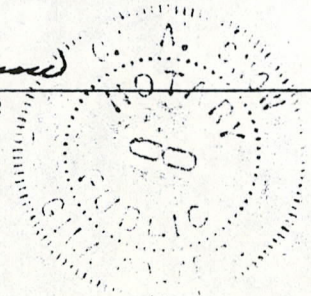




EXHIBIT "A" to Affidavit of Performance of Annual Work subscribed and sworn to by Thomas J. Montgomery, dated 24 August 1982, relative to the following unpatented mining claims situated in the Globe Mining District, Gila County, Arizona, the location notices of which are recorded in the office of the County Recorder of said County as follows:

<u>Claim Name</u>	<u>Recorded</u>		<u>Amended</u>		<u>BLM Serial No.</u>
	<u>Docket</u>	<u>Page</u>	<u>Docket</u>	<u>Page</u>	
Czar	10	470	248	594	A MC 48117
For 1	223	575			A MC 48114
For 3	209	234	255	593	A MC 48121
K. C.	6	400	248	591	A MC 48116
Filler	150	576			A MC 48111
Knob	150	577			A MC 48112
Gulley	150	578	248	601	A MC 48120
Grace	150	579	248	589	A MC 48115
Petty	150	580	209	513	A MC 48113
Room-A-Nuf	10	472	248	597	A MC 48118
South Ridge	150	574			A MC 48110
West Ridge	248	598			A MC 48119
Valley Forge	6	401			A MC 48108
Mikado	10	469			A MC 48109

RECEIVED  
B.L.M. AZ STATE OFFICE

SEP 10 1982

07.45 A.M.  
PHOENIX, ARIZONA

Land Subdivision Location: Sections 25, 26, 35 and 36, Township 1 North, Range 14 East, G.&S.R.M.

487057

STATE OF ARIZONA, County of Gila, ss:

I do hereby certify that the within instrument was filed and recorded at request of Inspiration Consolidated Copper Co.

Date Aug. 25, 1982 Time 8:45 A. M., Docket 569 Official Records Page S. 928 & 929  
Records of Gila County, Arizona.

WITNESS my hand and official seal the day and year first above written.

INDEXED

MARY V. DE PAOLI, County Recorder

MICROFILMED By

PAGED

COMPARED

Deputy.



# Inspirations Consolidated Copper Company

P.O. BOX ~~444~~ CLAYPOOL, ARIZONA 85532  
"S"

9 September 1982

Certified Mail No. P14 0517497  
Return Receipt Requested

Bureau of Land Management  
Arizona State Office  
2400 Valley Bank Center  
Phoenix, Arizona 85073

RECEIVED  
B.L.M. AZ STATE OFFICE  
SEP 10 1982  
07.45 A.M.  
PHOENIX, ARIZONA

Re: Evidence of Annual Assessment Work

Gentlemen:

In accordance with the Federal Land Policy Act of 1976,  
enclosed please find the following:

1. Copies of twelve (12) recorded Affidavits of  
Performance of Annual Work for unpatented  
mining claims located in Gila County;
2. Copies of nine (9) recorded Intentions to  
Hold Millsite Claims for unpatented millsites  
also situated in Gila County.

These instruments are submitted as evidence of the per-  
formance of annual assessment work for the period 1 September  
1981 to 1 September 1982. Serial numbers as assigned by your  
office are on Exhibit "A" of each document.

Please receipt to: Inspirations Consolidated Copper Company  
Property Department  
P. O. Box S  
Claypool, Arizona 85532

If there are any questions, please contact us at the  
letterhead address or call (602) 473-4202.

Thank you.

Sincerely,

*Judy Bastin*  
Judy Bastin

Property Representative

JAB:s  
Enclosures (ICCCo.)

AFFIDAVIT OF PERFORMANCE OF ANNUAL WORK

48122

STATE OF ARIZONA )  
 ) ss:  
 County of Gila )

Thomas J. Montgomery, being duly sworn, deposes and says:

That he is a citizen of the United States and more than eighteen years of age, resides at Globe, in Gila County, Arizona, and is personally acquainted with the unpatented mining claim listed in Exhibit "A", attached hereto and by this reference made a part hereof, situated in the Globe Mining District, Gila County, Arizona, the location notice of which is recorded in the office of the County Recorder of said County as set forth in said Exhibit "A".

That between September 1, 1981 and September 1, 1982, at least one hundred dollars (\$100.00) worth of work and improvements were done and performed upon said claim, not including the location work of said claim; that said work and improvements were done and performed for the benefit of the claim listed in said Exhibit "A".

Such work and improvements were made by and at the expense of Inspiration Consolidated Copper Company, owner of said claim, for the purpose of complying with the laws of the United States pertaining to assessment or annual work, and Inspiration Consolidated Copper Company employees were the persons who labored upon said claim, and did said work and improvements, the same being as follows, to-wit: Mining applications as an integral part of an active mining operation.

*Thomas J. Montgomery*  
 Thomas J. Montgomery

Subscribed and sworn to before me this 24<sup>th</sup> day of August, 1982

*R. G. Snow*  
 Notary Public in and for the  
 State of Arizona

My commission expires:  
 My Commission Expires July 8, 1985

RECEIVED  
 B.L.M. AZ STATE OFFICE  
 SEP 10 1982  
 07.45 A.M.  
 PHOENIX, ARIZONA




EXHIBIT "A" to Affidavit of Performance of Annual Work subscribed and sworn to by Thomas J. Montgomery, dated 24 August 1982, relative to the following unpatented mining claim situated in the Globe Mining District, Gila County, Arizona, the location notice of which is recorded in the office of the County Recorder of said County as follows:

<u>Name of Claim</u>	<u>Recorded</u>		<u>B.L.M. Serial No.</u>
	<u>Book</u>	<u>Page</u>	
Miriam	350	548	A MC 48122

Land Subdivision Location: Township 1 North, Range 14 East,  
G.&S.R.M.: Section 26

8.500  
8.45  
C

487052

STATE OF ARIZONA, County of Gila, ss:

I do hereby certify that the within instrument was filed and recorded at request of Inspiration Consolidated Copper Co.

Date Aug. 25, 1982 Time 8:45 A. M., Docket 569 Official Records Page s 916 & 917  
Records of Gila County, Arizona.

WITNESS my hand and official seal the day and year first above written.

INDEXED

MARY V. DE PAOLI, County Recorder

MICROFILMED

By

*Joe Gysword*

Deputy.

PAGED

COMPARED

RECEIVED

B.L.M. AZ STATE OFFICE

SEP 10 1982

07.45 A.M.

PHOENIX, ARIZONA



48123

AFFIDAVIT OF PERFORMANCE OF ANNUAL WORK

STATE OF ARIZONA )  
 ) ss.  
 County of Gila )

Thomas J. Montgomery, being duly sworn, deposes and says:

That he is a citizen of the United States and more than eighteen years of age, resides at Globe, in Gila County, Arizona, and is personally acquainted with the unpatented mining claim listed in Exhibit "A", attached hereto and by this reference made a part hereof, situated in the Globe Mining District, Gila County, Arizona, the location notice of which is recorded in the office of the County Recorder of said County as set forth in said Exhibit "A".

That between September 1, 1981 and September 1, 1982, at least one hundred dollars (\$100.00) worth of work and improvements were done and performed upon said claim, not including the location work of said claim; that said work and improvements were done and performed for the benefit of the claim listed in said Exhibit "A".

Such work and improvements were made by and at the expense of Inspiration Consolidated Copper Company, owner of said claim, for the purpose of complying with the laws of the United States pertaining to assessment or annual work, and Inspiration Consolidated Copper Company employees were the persons who labored upon said claim, and did said work and improvements, the same being as follows, to-wit: Mining applications as an integral part of an active mining operation.

*Thomas J. Montgomery*  
 Thomas J. Montgomery

Subscribed and sworn to before me this 24<sup>th</sup> day of August, 1982

*E. A. Snow*  
 Notary Public in and for the  
 State of Arizona

My commission expires:

My Commission Expires July 2, 1985

RECEIVED  
 B.L.M. AZ STATE OFFICE

SEP 10 1982

07.45 A.M.  
 PHOENIX, ARIZONA



EXHIBIT "A" to Affidavit of Performance of Annual Work subscribed and sworn to by Thomas J. Montgomery, dated 24 August 1982, relative to the following unpatented mining claim situated in the Globe Mining District, Gila County, Arizona, the location notice of which is recorded in the office of the County Recorder of said County as follows:

<u>Claim Name</u>	<u>Recorded</u>		<u>BLM Serial No.</u>
	<u>Book</u>	<u>Page</u>	
Not-A-Nuff	255	534	A MC 48123

RECEIVED  
B.L.M. AZ STATE OFFICE

SEP 10 1982

07.45 A.M.  
PHOENIX, ARIZONA

Land Subdivision Location: Section 26, Township 1 North,  
Range 14 East, G.&S.R.M.

487050

STATE OF ARIZONA, County of Gila, ss:

I do hereby certify that the within instrument was filed and recorded at request of Inspiration Consolidated Copper Co.

Date Aug. 25, 1982 Time 8:45 A. M., Docket 569 Official Records Page s. 912 & 913  
Records of Gila County, Arizona.

WITNESS my hand and official seal the day and year first above written.

INDEXED  
MICROFILMED

MARY V. DE PAOLI, County Recorder

By

*Jeri Lippsword*

Deputy.

COMPARED PAGED

9:50  
8:45  
c

48129

AFFIDAVIT OF PERFORMANCE OF ANNUAL WORK

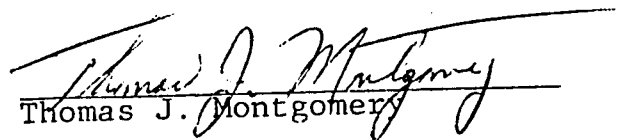
STATE OF ARIZONA )  
                               ) ss.  
 County of Gila )

Thomas J. Montgomery, being duly sworn, deposes and says:

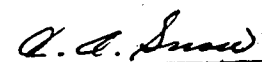
That he is a citizen of the United States and more than eighteen years of age, resides at Globe, in Gila County, Arizona, and is personally acquainted with the unpatented mining claim listed in Exhibit "A", attached hereto and by this reference made a part hereof, situated in the Globe Mining District, Gila County, Arizona, the location notice of which is recorded in the office of the County Recorder of said County as set forth in said Exhibit "A".

That between September 1, 1981 and September 1, 1982, at least one hundred dollars (\$100.00) worth of work and improvements were done and performed upon said claim, not including the location work of said claim; that said work and improvements were done and performed for the benefit of the claim listed in said Exhibit "A".

Such work and improvements were made by and at the expense of Inspiration Consolidated Copper Company, owner of said claim, for the purpose of complying with the laws of the United States pertaining to assessment or annual work, and Inspiration Consolidated Copper Company employees were the persons who labored upon said claim, and did said work and improvements, the same being as follows, to-wit: Mining applications as an integral part of an active mining operation.

  
 Thomas J. Montgomery

Subscribed and sworn to before me this 24th day of August, 1982

  
 Notary Public in and for the  
 State of Arizona

My commission expires:

My Commission Expires July 8, 1985

RECEIVED  
 B.L.M. AZ STATE OFFICE

SEP 10 1982

07.45 A.M.  
 PHOENIX, ARIZONA




EXHIBIT "A" to Affidavit of Performance of Annual Work subscribed and sworn to by Thomas J. Montgomery, dated 24 August 1982, relative to the following unpatented mining claim situated in the Globe Mining District, Gila County, Arizona, the location notice of which is recorded in the office of the County Recorder of said County as follows:

<u>Name of Claim</u>	<u>Recorded</u>		<u>B.L.M. Serial No.</u>
	<u>Docket</u>	<u>Page</u>	
Rescue Mill	270	576	A MC 48129

1981

Land Subdivision Location: Township 1 North, Range 15 East,  
G.&S.R.M.: Section 16

487051

STATE OF ARIZONA, County of Gila, ss;

I do hereby certify that the within instrument was filed and recorded at request of Inspiration Consolidated Copper Co.

Date Aug. 25, 1982 Time 8:45 A. M., Docket 569 Official Records Page S 914 & 915  
Records of Gila County, Arizona.

WITNESS my hand and official seal the day and year first above written.

MARY V. DE PAOLI, County Recorder

By Jean Lipsword, Deputy.INDEXED  
MICROFILMED

COMPARED

PAGED

RECEIVED

B.L.M. AZ STATE OFFICE

SEP 10 1982

07.45 A.M.  
PHOENIX, ARIZONA95-00  
8-45  
C

AFFIDAVIT OF PERFORMANCE OF ANNUAL WORK

STATE OF ARIZONA )  
 ) ss.  
 County of Gila )

Lead 35792  
 35795-99  
 35817-19  
 35826-29  
 35836-50  
 Lead 48023  
 48124-28  
 updated  
 bsw

Thomas J. Montgomery, being duly sworn, deposes and says:

That he is a citizen of the United States and more than eighteen years of age, resides at Globe, in Gila County, Arizona, and is personally acquainted with the unpatented mining claims listed in Exhibit "A", attached hereto and by this reference made a part hereof, situated in the Globe-Miami Mining District, Gila County, Arizona, the location notices of which are recorded in the office of the County Recorder of said County as set forth in said Exhibit "A".

That between September 1, 1981, and September 1, 1982, at least one hundred dollars (\$100.00) worth of work and improvements per claim were done and performed upon said claims, not including the location work of said claims; that said work and improvements were done and performed for the benefit of all of the claims listed in said Exhibit "A", and all of said claims are contiguous.

Such work and improvements were made by and at the expense of Inspiration Consolidated Copper Company, owner of said claims, for the purpose of complying with the laws of the United States pertaining to assessment or annual work; and Bryant Construction Company were the persons employed by Inspiration Consolidated Copper Company and who labored upon said claims and did said work and improvements, the same being as follows: Preparation for diamond drilling. Mining operations were carried out on contiguous claims.

RECEIVED  
 B.L.M. AZ STATE OFFICE

SEP 10 1982

07.45 A.M.  
 PHOENIX, ARIZONA


*Thomas J. Montgomery*  
 Thomas J. Montgomery

SUBSCRIBED AND SWORN to before me this 24<sup>th</sup> day of August, 1982.

*R. A. Snodgrass*  
 Notary Public

My commission expires:

My Commission Expires July 8, 1985





County of Gila

EXHIBIT "A" to Affidavit of Performance of Annual Work subscribed and sworn to by Thomas J. Montgomery, dated 24 August 1982, relative to the following unpatented mining claims situated in the Globe-Miami Mining District, Gila County, Arizona, the location notices of which are filed in the office of the County Recorder of said County as follows:

Claim Name	Records of Gila County		B.L.M. Serial Number
	Book	Page	
Quartz Site No. 4 (A)	466	188	A MC 35795 ✓
Quartz Site No. 5 (A)	466	187	A MC 35796 ✓
Quartz Site No. 6 (A)	466	186	A MC 35797 ✓
Quartz Site No. 7 (A)	466	185	A MC 35798 ✓
Quartz Site No. 8 (A)	466	184	A MC 35799 ✓
Quartz Site #25 (A)	466	220	A MC 35817 ✓
Quartz Site #26 (A)	466	221	A MC 35818 ✓
Quartz Site #27 (A)	466	166	A MC 35819 ✓
Moonlight (A)	466	196	A MC 35826 ✓
Black Oak (A)	466	199	A MC 35827 ✓
Black Oak No. 2 (A)	466	198	A MC 35828 ✓
Black Oak No. 3 (A)	466	197	A MC 35829 ✓
Webster Fraction (A)	466	203	A MC 35836 ✓
Pinto Copper Fraction (A)	466	204	A MC 35837 ✓
Pinto Copper No. 1 (A)	466	210	A MC 35838 ✓
Pinto Copper No. 2 (A)	466	211	A MC 35839 ✓
Pinto Copper No. 3 (A)	466	212	A MC 35840 ✓
Pinto Copper No. 4 (A)	466	213	A MC 35841 ✓
Pinto Copper No. 5 (A)	466	214	A MC 35842 ✓
Pinto Copper No. 6 (A)	466	219	A MC 35843 ✓
Pinto Copper No. 7 (A)	466	222	A MC 35844 ✓
Pinto Copper No. 8 (A)	466	223	A MC 35845 ✓
Pinto Copper No. 9 (A)	466	205	A MC 35846 ✓
Pinto Copper No. 10 (A)	466	206	A MC 35847 ✓
Pinto Copper No. 11 (A)	466	207	A MC 35848 ✓
Pinto Copper No. 12 (A)	466	208	A MC 35849 ✓
Pinto Copper No. 13 (A)	466	209	A MC 35850 ✓
Chief #3 - #6	25	79-82	A MC 48125-48128 ✓
-Amended Docket	24	240-243	(incl.)
Deserter	20	16	A MC 48124 ✓
-Amended Docket	24	239	

Lead  
35792

Docket  
48023

LAND SUBDIVISION LOCATION: Sections 21, 22, 27 and 28,  
Township 1 North, Range 14 East,  
Gila and Salt River Base and Meridian,  
Gila County, Arizona.

RECEIVED  
B.L.M. AZ STATE OFFICE

SEP 10 1982

07.45 A.M.  
PHOENIX, ARIZONA

487053

STATE OF ARIZONA, County of Gila, ss;

I do hereby certify that the within instrument was filed and recorded at request of Inspiration Consolidated Copper Co.

Date Aug. 25, 1982 Time 8:45 A. M., Docket 569 Official Records Page s 918 - 920  
Records of Gila County, Arizona.

WITNESS my hand and official seal the day and year first above written.

MARY V. DE PAOLI, County Recorder

INDEXED

MICROFILMED

PAGED

By Jeri Gissword, Deputy.

COMPARED

RECEIVED  
B.L.M. AZ STATE OFFICE

SEP 10 1982

07.45 A.M.  
PHOENIX, ARIZONA

48023-48107

Inspiration Development Company

P. O. Box S  
CLAYPOOL, ARIZONA 85532

20 July 1982

Bureau of Land Management  
Arizona State Office  
2400 Valley Bank Center  
Phoenix, Arizona 85073

Re: Evidence of Assessment Work

Gentlemen:

In accordance with the Federal Land Policy Act of 1976,  
enclosed please find the following:

1. Copy of one (1) recorded Notice of Intention To Hold Millsite Claims located in Gila County;
2. Copies of five (5) Affidavits of Performance of Annual Work for unpatented lode claims located in Gila County (recorded in office of Gila Co. Recorder); and
3. Copies of three (3) Affidavits of Performance of Annual Work for unpatented lode claims located in Pinal County (recorded in office of Pinal Co. Recorder).

These instruments are submitted as evidence of the performance of annual work for assessment year 1 September 1981 to 1 September 1982. Serial numbers are indicated on Exhibit "A" of each instrument.

Please receipt to: Inspiration Development Company  
Property Department  
P. O. Box S  
Claypool, Arizona 85532

If there are any questions, please contact us at this address or call (602) 473-4202.

Thank you.

Sincerely,

*Judy Bastin*  
Judy Bastin  
Property Representative

JAB:s  
Enclosures (Xmas, Miller, Reymert)

RECEIVED  
BLM AZ STATE OFFICE  
JUL 21 7 45 AM '82  
PHOENIX, ARIZONA

NOTICE OF INTENTION TO HOLD MILLSITE CLAIMS

STATE OF ARIZONA) ss.  
County of Gila )

Thomas J. Montgomery, being duly sworn, deposes and says:

That he is a citizen of the United States and more than eighteen years of age, resides at Globe, in Gila County, Arizona, and is personally acquainted with the unpatented Millsite Claims listed in Exhibit "A", attached hereto and by this reference made a part hereof, situated in the Banner Mining District, Gila County, Arizona, the location notices of which are recorded in the office of the County Recorder of said County as set forth in said Exhibit "A".

That Inspiration Consolidated Copper Company holds and claims the Millsite Claims described in Exhibit "A", and intends to continue to use said claim-related sites for mining or milling purposes in connection with associated lode claims in the area.


Thomas J. Montgomery  
Property Superintendent  
Inspiration Consolidated Copper Company

SUBSCRIBED AND SWORN to before me this 28<sup>th</sup> day of June,  
1982.

R. A. Snow  
Notary Public

My commission expires:

My Commission Expires Feb. 3, 1985



RECEIVED  
B.L.M. AZ STATE OFFICE  
JUL 21 7 45 AM '82  
PHOENIX, ARIZONA

EXHIBIT "A" to Notice of Intention to Hold Claims subscribed and sworn to by Thomas J. Montgomery, dated 28 June 1982, relative to the following unpatented mining claims situated in the Banner Mining District, Gila County, Arizona, the location notices of which are recorded in the office of the County Recorder of said County as follows:

CLAIM NAME	RECORDED		B.L.M. Serial No.
	Docket	Page	
Tailing 1	290	396	A MC 48023
Tailing 2	290	397	A MC 48024
Tailing 3	290	398	A MC 48025
Tailing 4	290	399	A MC 48026
Tailing 5	290	400	A MC 48027
Tailing 6	290	401	A MC 48028
Tailing 7	290	402	A MC 48029
Tailing 8	290	403	A MC 48030
Tailing 9	290	404	A MC 48031
Tailing 10	290	405	A MC 48032
Tailing 11	290	406	A MC 48033
Tailing 12	290	407	A MC 48034
Tailing 13	290	408	A MC 48035
Tailing 14	290	409	A MC 48036
Tailing 15	290	410	A MC 48037
Tailing 16	290	411	A MC 48038
Tailing 17	290	412	A MC 48039
Tailing 18	290	413	A MC 48040
Tailing 19	290	414	A MC 48041
Tailing 20	290	415	A MC 48042
Tailing 21	290	416	A MC 48043
Tailing 22	290	417	A MC 48044
Tailing 23	290	418	A MC 48045
Tailing 24	290	419	A MC 48046
Tailing 25	290	420	A MC 48047
Tailing 26	290	421	A MC 48048
Tailing 27	290	422	A MC 48049
Tailing 28	290	423	A MC 48050
Tailing 29	290	424	A MC 48051
Tailing 30	290	425	A MC 48052
Tailing 31	290	426	A MC 48053
Tailing 32	290	427	A MC 48054
Tailing 33	290	428	A MC 48055
Tailing 34	290	429	A MC 48056
Tailing 35	290	430	A MC 48057
Tailing 36	290	431	A MC 48058
Tailing 37	290	432	A MC 48059
Tailing 38	290	433	A MC 48060
Tailing 39	290	434	A MC 48061
Tailing 40	290	435	A MC 48062
Tailing 41	290	436	A MC 48063
Tailing 42	336	871	A MC 48064
Xmas 1	314	955	A MC 48065
Xmas 2	314	956	A MC 48066
Xmas 3	314	957	A MC 48067
Xmas 4	314	958	A MC 48068
Xmas 5	314	959	A MC 48069

(continued)

RECEIVED  
BLM AZ STATE OFFICE  
JUL 21 7 45 AM '82  
PHOENIX, ARIZONA

EXHIBIT "A"  
Page -2-

DOCKET 566 PAGE 491

CLAIM NAME	RECORDED		B.L.M. Serial No.
	Docket	Page	
Xmas 6	314	960	A MC 48070
Xmas 7	314	961	A MC 48071
Xmas 8	314	962	A MC 48072
Xmas 9	314	963	A MC 48073
Xmas 10	314	964	A MC 48074
Xmas 11	314	965	A MC 48075
Xmas 12	314	966	A MC 48076
Xmas 14	314	967	A MC 48077
Xmas 15	314	968	A MC 48078
Xmas 16	314	969	A MC 48079
Xmas 17	314	970	A MC 48080
Xmas 18	314	971	A MC 48081
Xmas 19	314	972	A MC 48082
Xmas 20	314	973	A MC 48083
Xmas 21	314	974	A MC 48084
Xmas 22	314	975	A MC 48085
Xmas 23	314	976	A MC 48086
Xmas 24	314	977	A MC 48087
Xmas 25	314	978	A MC 48088
Xmas 26	314	979	A MC 48089
Xmas 27	314	980	A MC 48090
Xmas 28	314	981	A MC 48091
Xmas 29	314	982	A MC 48092
Xmas 30	314	983	A MC 48093
Xmas 31	314	984	A MC 48094
Xmas 32	314	985	A MC 48095
Xmas 33	314	986	A MC 48096
Xmas 34	314	987	A MC 48097
Xmas 35	314	988	A MC 48098
Xmas 36	314	989	A MC 48099
Xmas 38	314	990	A MC 48100
Xmas 39	314	991	A MC 48101
Xmas 40	314	992	A MC 48102
Xmas 41	314	993	A MC 48103
Xmas 42	314	994	A MC 48104
Xmas 43	314	995	A MC 48105
Xmas 44	314	996	A MC 48106
Xmas 45	314	997	A MC 48107

Land Subdivision Location:

RECEIVED  
B.L.M. AZ STATE OFFICE

JUL 21 1982

07:45 A.M.  
PHOENIX, ARIZONA

Surveyed Sections 8 and 16,  
Township 4 South, Range 16 East,  
G.&S.R.M.; and  
Unsurveyed Sections 17, 20, 29  
and 30, Township 4 South, Range 16  
East, G.&S.R.M.

485350

STATE OF ARIZONA, County of Gila, ss;  
I do hereby certify that the within instrument was filed and recorded at request of Inspiration Development Company

Date June 28, 1982 Time 2:20 P. M., Docket 566 Official Records Page 8 489 - 491  
Records of Gila County, Arizona.

WITNESS my hand and official seal the day and year first above written.

INDEXED

MICROFILMED

MARY V. DE PAOLI, County Recorder

By Jeri Lipsword, Deputy.

AGED COMPARED



AFFIDAVIT OF PERFORMANCE OF ANNUAL WORK

STATE OF ARIZONA )  
 ) ss.  
 County of Gila )

Thomas J. Montgomery, being duly sworn, deposes and says:

That he is a citizen of the United States and more than eighteen years of age, resides at Globe, in Gila County, Arizona, and is personally acquainted with the unpatented mining claims listed in Exhibit "A", attached hereto and by this reference made a part hereof, situated in the Saddle Mountain and Banner Mining Districts, Gila County, Arizona, the location notices of which are recorded in the office of the County Recorder of said County as set forth in said Exhibit "A".

That between September 1, 1981 and September 1, 1982, at least one hundred dollars (\$100.00) worth of work and improvements per claim were done and performed upon said claims, not including the location work of said claims; that said work and improvements were done and performed for the benefit of all of the claims listed in said Exhibit "A", and all of said claims are contiguous.

Such work and improvements were made by and at the expense of Inspiration Consolidated Copper Company, owner of said claims, for the purpose of complying with the laws of the United States pertaining to assessment or annual work; and Boyles Bros. Drilling Company of Salt Lake City, Utah, were the persons employed by Inspiration Consolidated Copper Company and who labored upon said claims and did said work and improvements, the same being as follows, to-wit: Diamond drilling and related functions for the benefit of the claim group.


*Thomas J. Montgomery*  
 Thomas J. Montgomery

SUBSCRIBED AND SWORN to before me this 28th day of June, 1982.

Notary Public

My commission expires:

My Commission Expires 1/1/85



*updated*

EXHIBIT "A" to Affidavit of Performance of Annual work subscribed and sworn to by Thomas J. Montgomery, dated 28 June 1982 relative to the following unpatented mining claims situated in the Banner Mining District, Gila County, Arizona, the location notices of which are recorded in the office of the County Recorder of said County as follows:

<u>CLAIM NAME</u>	<u>RECORDED</u>		<u>B.L.M. Serial No.</u>
	<u>Docket</u>	<u>Page</u>	
Titanium 1	63	435	A MC 48130
Titanium 2	63	436	A MC 48131
Titanium 3	63	437	A MC 48132

RECEIVED  
B.L.M. AZ STATE OFFICE  
JUL 21 7 45 AM '82  
PHOENIX, ARIZONA

Land Subdivision Location: Section 17, Township 4 South, Range 16 East, G.&S.R.M.

485351

STATE OF ARIZONA, County of Gila, ss:

I do hereby certify that the within instrument was filed and recorded at request of Inspiration Development Company

Date June 28, 1982 Time 2:20 P. M., Docket 566 Official Records Page 8 492 & 493  
Records of Gila County, Arizona.

WITNESS my hand and official seal the day and year first above written.

INDEXED

MARY V. DE PAOLI, County Recorder

MICROFILMED

By

*Jeri Lipsword*

Deputy.

PAGED

COMPARED

8306  
8:20  
C

AFFIDAVIT OF PERFORMANCE OF ANNUAL WORK

STATE OF ARIZONA )  
                          ) ss.  
County of Gila     )

Thomas J. Montgomery, being duly sworn, deposes and says:

That he is a citizen of the United States and more than eighteen years of age, resides at Globe, in Gila County, Arizona, and is personally acquainted with the unpatented mining claims listed in Exhibit "A", attached hereto and by this reference made a part hereof, situated in the Saddle Mountain and Banner Mining Districts, Gila County, Arizona, the location notices of which are recorded in the office of the County Recorder of said County as set forth in said Exhibit "A".

That between September 1, 1981 and September 1, 1982, at least one hundred dollars (\$100.00) worth of work and improvements per claim were done and performed upon said claims, not including the location work of said claims; that said work and improvements were done and performed for the benefit of all of the claims listed in said Exhibit "A", and all of said claims are contiguous.

Such work and improvements were made by and at the expense of Inspiration Consolidated Copper Company, owner of said claims, for the purpose of complying with the laws of the United States pertaining to assessment or annual work; and Boyles Bros. Drilling Company of Salt Lake City, Utah, were the persons employed by Inspiration Consolidated Copper Company and who labored upon said claims and did said work and improvements, the same being as follows, to-wit: Diamond drilling and related functions for the benefit of the claim group.

Thomas J. Montgomery  
Thomas J. Montgomery

SUBSCRIBED AND SWORN to before me this 28<sup>th</sup> day of June, 1982.

My commission expires:  
My Commission Expires July 2, 1985

Notary Public  
C. N. S.  
RECEIVED  
B.L.M.  
AZ STATE OFFICE  
JUL 21 7 45 AM '82  
PHOENIX, ARIZONA  
PUBLIC  
GILA COUNTY

EXHIBIT "A" to Affidavit of Performance of Annual Work subscribed and sworn to by Thomas J. Montgomery, dated 28 June 1982, relative to the following unpatented mining claims situated in the Banner Mining District, Gila County, Arizona, the location notices of which are recorded in the office of the County Recorder of said County as follows:

Claim Name	Recorded		Amended		B.L.M. Serial No.
	Book	Page	Book	Page	
Squaw Peak No. 2	8	440			A MC 48133
Misscal	8	439	14	354	A MC 48134
Rim	8	438			A MC 48135
Rim No. 2	8	439			A MC 48136
Last Chance	14	82			A MC 48137
J.C.	14	84			A MC 48138
S.P.	14	83			A MC 48139
Seeder	8	35			A MC 48140
White Mountain Mine	8	32			A MC 48142
Happy Hooligan	8	31	14	353	A MC 48143
Seeder No. 2	8	439			A MC 48141
Fairview	13	628	14	352	A MC 48144
Shamrock	8	467			A MC 48145
Catherine	14	393			A MC 48146
Fraction	14	392			A CM 48147
Bluff	8	42	41	219	A MC 48148
Packard No. 1	16	515	41	220	A MC 48149
Packard No. 2	240	231			A MC 48150
Wedge	8	47	48	329	A MC 48151
Wallace	8	231	41	219	A MC 48152
Christmas No. 1	40	575	322	514	A MC 48153
Christmas No. 3	40	577	41	211	A MC 48154
Christmas No. 4	40	578	250	474	A MC 48155
Byrd	43	391	41	209	A MC 48156
Lindbergh	43	392	41	215	A MC 48157
Finesse	43	459	41	212	A MC 48158
Tonto	43	460	41	216	A MC 48159
Flamingo	43	461	41	213	A MC 48160
Hot Shot	43	462	41	215	A MC 48161
Black Hawk	16	559	41	218	A MC 48162
Beverly No. 1	44	117	41	205	A MC 48163
Beverly No. 2	44	118	41	206	A MC 48164
Beverly No. 3	44	119	41	207	A MC 48165

(cont'd)

Land Subdivision Location:

Sections 24 and 25, Township 4 South, Range 15 East; and Sections 7, 8, 17, 18, 19, 20, 21, 28, 29, 30, 32, 32 and 33, Township 4 South, Range 16 East, G.&S.R.M.

RECEIVED  
BLM AT STATE OFFICE  
JUL 21 7 45 AM '82  
PHOENIX, ARIZONA



CLAIM NAME	RECORDED		AMENDED		B.L.M. Serial No.
	Book	Page	Docket	Page	
Beverly No. 4	240	232			A MC 48166
Beverly No. 5	44	240	41	208	A MC 48167
Beverly No. 6	44	241	48	328	A MC 48168
O'Brien No. 1	239	189			A MC 48169
O'Brien No. 2	49	547			A MC 48170
O'Brien No. 3	49	548			A MC 48171
O'Brien No. 4	49	548			A MC 48172
O'Brien No. 5	49	549			A MC 48173
O'Brien No. 6	240	233			A MC 48174
Ballard	43	469	41	205	A MC 48175
High Ball	43	468	41	214	A MC 48176
Spotted Pup	43	465	41	216	A MC 48177
Flapper	43	495	41	214	A MC 48178
Coquette	43	494	41	212	A MC 48179
Lime	42	243			A MC 48180
Christmas 5	29	198			A MC 48181
Christmas 6	29	199			A MC 48182
Christmas 7	29	200			A MC 48183
Christmas 8	29	201			A MC 48184
Christmas 9	29	202			A MC 48185
Christmas 10	29	203			A MC 48186
Christmas 11	29	204			A MC 48187
Christmas 12	29	205			A MC 48188
Christmas 13	29	206			A MC 48189
Christmas 14	29	207			A MC 48190
Christmas 15	29	208			A MC 48191
Christmas 16	29	209			A MC 48192
Christmas 17	29	210			A MC 48193
Christmas 18	29	211			A MC 48194
Christmas 19	29	212			A MC 48195
Christmas 20	29	213			A MC 48196
Christmas 22	215	164			A MC 48197
Christmas 23	215	165			A MC 48198
Christmas 24	215	166			A MC 48199
Christmas 25	215	167			A MC 48200
Inspiration 1	25	438	181	120	A MC 48201
Inspiration 4	24	187			A MC 48202
Inspiration 5	24	188			A MC 48203
Inspiration 45	59	122			A MC 48204
Inspiration 47	182	578	238	256	A MC 48205
Inspiration 48	182	579			A MC 48206
Inspiration 49	182	580			A MC 48207
Inspiration 50	182	581			A MC 48208
Inspiration 51	182	582			A MC 48209
Inspiration 56	217	279			A MC 48210
Inspiration 57	217	280			A MC 48211
Inspiration 58	230	75			A MC 48212
Inspiration 59	230	76			A MC 48213
Inspiration 60	259	345			A MC 48214
Inspiration 61	259	346			A MC 48215
Inspiration 62	259	347			A MC 48216
Inspiration 63	259	348			A MC 48217
Inspiration 64	259	349			A MC 48218
Inspiration 65	259	350			A MC 48219
Inspiration 66	259	351			A MC 48220
Inspiration 67	259	352			A MC 48221
Inspiration 68	259	353			A MC 48222
Inspiration 69	259	354			A MC 48223
Inspiration 70	259	355			A MC 48224
Inspiration 71	259	356			A MC 48225

(cont'd)

RECEIVED  
B.L.M. STAFF OFFICE  
JUL 21 7 45 AM  
PHOENIX, ARIZONA



CLAIM NAME	RECORDED		AMENDED		B.L.M. Serial No.
	Book	Page	Docket	Page	
Inspiration 72	259	357			A MC 48226
Inspiration 73	259	358			A MC 48227
Inspiration 74	259	359			A MC 48228
Inspiration 75	259	360			A MC 48229
Inspiration 76	259	361			A MC 48230
Inspiration 77	259	362			A MC 48231
Inspiration 78	259	363			A MC 48232
Inspiration 79	259	364			A MC 48233
Inspiration 80	259	365			A MC 48234
Inspiration 81	259	366			A MC 48235
Inspiration 82	259	367			A MC 48236
Inspiration 83	259	368			A MC 48237
Inspiration 84	259	369			A MC 48238
Inspiration 85	259	370			A MC 48239
Inspiration 86	259	371			A MC 48240
Inspiration 87	259	372			A MC 48241
Inspiration 88	259	373			A MC 48242
Inspiration 89	259	374			A MC 48243
Inspiration 90	259	375			A MC 48244
Inspiration 91	259	376			A MC 48245
Inspiration 92	259	377			A MC 48246
Inspiration 93	259	378			A MC 48247
Inspiration 94	259	379			A MC 48248
Inspiration 95	259	380			A MC 48249
Inspiration 96	259	381			A MC 48250
Inspiration 97	259	382			A MC 48351
Inspiration 98	259	383			A MC 48252
Inspiration 103	259	384			A MC 48253
Inspiration 104	259	385			A MC 48254
Inspiration 105	259	386			A MC 48255
Inspiration 106	259	387			A MC 48256
Inspiration 56A	292	522			A MC 48264
Inspiration 107	292	523			A MC 48257
Inspiration 108	292	524			A MC 48258
Inspiration 109	292	525			A MC 48259
Inspiration 110	315	657			A MC 48260
Inspiration 111	315	658			A MC 48261
Inspiration 112	315	659			A MC 48262
Inspiration 113	316	132			A MC 48263
Wallduce	181	126			A MC 48265
Fraction No. 1	192	146	192	285	A MC 48266
P.E.F.	200	472			A MC 48267
R.E.F.	200	471			A MC 48269
River	200	470			A MC 48271
River 1	198	5			A MC 48272
River 2	198	6			A MC 48273
River 3	198	7			A MC 48274
River 4	198	8			A MC 48275
Pinal 3	198	9			A MC 48278
Pinal 4	198	10			A MC 48279
Pinal 5	198	11			A MC 48280
Pinal 6	198	12			A MC 48281
G.P.	299	158			A MC 48323
G.P. 2	299	159			A MC 48324
G.P. 3	299	160			A MC 48325
G.P. 4	299	161			A MC 48326
G.P. 5	299	162			A MC 48327

PHOENIX, ARIZONA

07:45 A.M.

JUL 21 1982

RECEIVED  
B.L.M. AZ STATE OFFICE

485354

STATE OF ARIZONA, County of Gila, ss;

I do hereby certify that the within instrument was filed and recorded at request of Inspiration Development Company

Date June 28, 1982 Time 2:20 P. M., Docket 566 Official Records Page 8 499 - 502

Records of Gila County, Arizona.

WITNESS my hand and official seal the day and year first above written.

INDEXED

MARY V. DE PAOLI, County Recorder

MICROFILMED

By

Jeri Lipsword

Deputy.

COMPARED

PAGED

1121-607

709345

3.00

48167-48168  
48267-48327

AFFIDAVIT OF PERFORMANCE OF ANNUAL WORK


STATE OF ARIZONA )  
 ) ss.  
County of Pinal )

Thomas J. Montgomery, being duly sworn, deposes and says:


That he is a citizen of the United States and more than eighteen years of age, resides at Globe, in Gila County, Arizona, and is personally acquainted with the unpatented mining claims listed in Exhibit "A", attached hereto and by this reference made a part hereof, situated in the Saddle Mountain and Banner mining districts, Pinal County, Arizona, the location notices of which are recorded in the office of the County Recorder of said County as set forth in said Exhibit "A".

That between September 1, 1981, and September 1, 1982, at least one hundred dollars (\$100.00) worth of work and improvements per claim were done and performed upon said claims, not including the location work of said claims; that said work and improvements were done and performed for the benefit of all of the claims listed in said Exhibit "A", and all of said claims are contiguous.

Such work and improvements were made by and at the expense of Inspiration Consolidated Copper Company, owner of said claims, for the purpose of complying with the laws of the United States pertaining to assessment or annual work; and Boyles Bros. Drilling Company of Salt Lake City, Utah, were the persons employed by Inspiration Consolidated Copper Company and who labored upon said claims and did said work and improvements, the same being as follows, to-wit: Diamond drilling and related functions for the benefit of the claim group.

  
Thomas J. Montgomery

SUBSCRIBED AND SWORN to before me this 28<sup>th</sup> day of June, 1982.

  
Notary Public

My commission expires:  
My Commission Expires July 3, 1985

*up dated*

1121-608

EXHIBIT "A" to Affidavit of Performance of Annual Work subscribed and sworn to by Thomas J. Montgomery, dated 28 June 1982, relative to the following unpatented mining claims situated in the Saddle Mountain and Banner Mining Districts, Gila and Pinal Counties, Arizona, the location notices of which are recorded in the office of the Pinal County Recorder of said County as follows:

<u>Claim Name</u>	<u>Recorded Pinal Co.</u>		<u>Amended Pinal Co.</u>		<u>B.L.M. Serial No.</u>
	<u>Docket</u>	<u>Page</u>	<u>Docket</u>	<u>Page</u>	
Beverly No. 5	46	241	48	248	A MC 48167
Beverly No. 6	46	244	48	247	A MC 48168
R. T. F.	475	188			A MC 48268
P. S. F.	475	192			A MC 48270
P. E. F.	475	189			A MC 48267
R. E. F.	475	190			A MC 48269
River	475	191			A MC 48271
River 1	467	544			A MC 48272
River 2	467	545			A MC 48273
River 3	467	546			A MC 48274
River 4	467	547			A MC 48275
Pinal 1	429	513	475	194	A MC 48276
Pinal 2	429	514	475	193	A MC 48277
Pinal 3	467	548			A MC 48278
Pinal 4	467	549			A MC 48279
Pinal 5	467	550			A MC 48280
Pinal 6	467	551			A MC 48281
Pinal 7	467	552			A MC 48282
Pinal 8	467	553			A MC 48283
Pinal 9	467	554			A MC 48284
Pinal 10	467	555			A MC 48285
Pinal 11	467	556			A MC 48286
Pinal 12	623	538			A MC 48287
Pinal 13	623	539			A MC 48288
Pinal 14	623	540			A MC 48289
Pinal 15	623	541			A MC 48290
G. P.	623	561			A MC 48323
G. P. 2	623	562			A MC 48324
G. P. 3	623	563			A MC 48325
G. P. 4	623	564			A MC 48326
G. P. 5	623	537			A MC 48327
Pinal 16	623	542			A MC 48291
Pinal 17	623	543			A MC 48292
Pinal 18	623	544			A MC 48293
Pinal 19	623	545			A MC 48294
Pinal 20	623	546			A MC 48295
Pinal 21	623	547			A MC 48296
Pinal 22	623	548			A MC 48297
Pinal 23	623	549			A MC 48298
Pinal 24	623	550			A MC 48299
Pinal 25	623	551			A MC 48300
Pinal 26	623	552			A MC 48301
Pinal 27	623	553			A MC 48302
Pinal 28	623	554			A MC 48303
Pinal 29	623	555			A MC 48304
Pinal 30	623	556			A MC 48305
Pinal 31	623	557			A MC 48306
Pinal 32	623	558			A MC 48307
Pinal 33	623	559			A MC 48308
Pinal 34	623	560			A MC 48309

(Cont'd)

RECEIVED  
B.L.M. AZ STATE OFFICE  
JUL 21 7 45 AM '82  
PHOENIX, ARIZONA

1121-609

EXHIBIT "A"  
Page -2-

<u>Claim Name</u>	<u>Recorded</u> <u>Pinal Co.</u>		<u>Amended</u> <u>Pinal Co.</u>		<u>B.L.M.</u> <u>Serial No.</u>
	<u>Docket</u>	<u>Page</u>	<u>Docket</u>	<u>Page</u>	
Pinal 35	657	191			A MC 48310
Pinal 36	657	192			A MC 48311
Pinal 37	657	193			A MC 48312
Pinal 38	657	194			A MC 48313
Pinal 39	657	195			A MC 48314
Pinal 40	657	196			A MC 48315
Pinal 41	657	197			A MC 48316
Pinal 42	657	198			A MC 48317
Pinal 43	657	199			A MC 48318
Pinal 44	657	200			A MC 48319
Pinal 45	657	201			A MC 48320
Pinal 46	657	202			A MC 48321
Pinal 47	657	203			A MC 48322

Land Subdivision Location: Sections 21, 22, 27 and 28, Township  
4 South, Range 16 East, G.&S.R.M.

RECEIVED  
B.L.M. / Z STATE OFFICE  
JUL 21 7 45 AM '82  
PHOENIX, ARIZONA



\*\*\* CERTIFICATE OF RECORDING \*\*\*

STATE OF ARIZONA, COUNTY OF PINAL (SS)  
I HEREBY CERTIFY THAT THE WITHIN INSTRUMENT WAS FILED FOR RECORD IN  
PINAL COUNTY, STATE OF ARIZONA. WITNESS MY HAND AND OFFICIAL SEAL.

NO: 709345

TIME: 0900 29JUN82

PAGES: 003

FEE \$ 003.00

WILLIAM S. TRUMAN

PINAL COUNTY RECORDER, BY.

*Carol A. Pison*

1121-607  
DEPUTY

RECEIVED  
BIRMINGHAM  
JUL 21 7 45 AM '82  
PHOENIX, ARIZONA

### AFFIDAVIT OF PERFORMANCE OF ANNUAL WORK

STATE OF ARIZONA )  
 ) ss.  
County of Gila )

Thomas J. Montgomery, being duly sworn, deposes and says:

That he is a citizen of the United States and more than eighteen years of age, resides at Globe, in Gila County, Arizona, and is personally acquainted with the unpatented mining claims listed in Exhibit "A", attached hereto and by this reference made a part hereof, situated in the Banner Mining District, Gila County, Arizona, the location notices of which are recorded in the office of the County Recorder of said County as set forth in said Exhibit "A".

That between September 1, 1981, and September 1, 1982, at least one hundred dollars (\$100.00) worth of work and improvements per claim were done and performed upon said claims, not including the location work of said claims; that said work and improvements were done and performed for the benefit of all of the claims listed in said Exhibit "A", and all of said claims are contiguous.

Such work and improvements were made by and at the expense of Inspiration Consolidated Copper Company, owner of said claims, for the purpose of complying with the laws of the United States pertaining to assessment or annual work; and Boyles Bros. Drilling Company of Salt Lake City, Utah, were the persons employed by Inspiration Consolidated Copper Company and who labored upon said claims and did said work and improvements, the same being as follows, to-wit: Diamond drilling and related functions for the benefit of the claim group.

Thomas J. Montgomery

SUBSCRIBED AND SWORN to before me this 28th day of June  
1982.

Notary Public

My commission expires:  
My Commission Expires July 8, 1985

RECEIVED  
BLM STATE OFFICE  
JUL 21 7 45 AM '82  
PHOENIX ARIZONA

EXHIBIT "A" to Affidavit of Performance of Annual Work subscribed and sworn to by Thomas J. Montgomery, dated 28 June 1982 relative to the following unpatented mining claims situated in the Banner Mining District, Gila County, Arizona, the location notices of which are recorded in the office of the County Recorder of said County as follows:

CLAIM NAME	RECORDED		AMENDED		B.L.M. Serial No.
	Book	Page	Book	Page	
H.A.	48	180			A MC 48328
Little Emma	48	180			A MC 48329
Pedro	48	181			A MC 48330
Plug	48	181			A MC 48331
Ticket Chopper	48	181			A MC 48332
Uncle Dan	48	182			A MC 48333
Atlas	48	193			A MC 48334
Atlas No. 1	48	193			A MC 48335
Atlas No. 2	48	193			A MC 48336
Blaine	48	194			A MC 48337
Calumet	48	194			A MC 48338
Cobre Hierro	48	194			A MC 48339
Cuprite	48	195			A MC 48340
Emerald	48	195			A MC 48341
Gov. Curtin	48	195			A MC 48342
Lorraine	48	196			A MC 48343
Logan	48	196			A MC 48344
O'Carrol	48	196			A MC 48345
Old Hayseed	48	197			A MC 48346
Oxide	48	197			A MC 48347
Maryland	48	197			A MC 48348
Missouri	48	198			A MC 48349
Ridge	48	198			A MC 48350
Ringtail Snorter	48	198			A MC 48351
Waholote	48	199			A MC 48352
Whistler	48	199			A MC 48353
Dispatcher	48	209			A MC 48354
Cobre Rico	48	23	48	215	A MC 48355
Right Angle	48	28			A MC 48356
Blue Bird	48	22	42	138	A MC 48357
Grand View	48	24	42	139	A MC 48373
Junction	48	24	42	140	A MC 48372
Pirate	48	27	42	141	A MC 48371
Quartzite	48	27	42	142	A MC 48370
Stemwinder	48	29	42	143	A MC 48369
Way Up	48	29	42	144	A MC 48368
Mid West	49	14			A MC 48367
Wild West	49	14			A MC 48366
Sleeping Beauty	49	15			A MC 48365
Biscuit	49	15			A MC 48364
Tornado	49	15			A MC 48363
Iron	49	22			A MC 48362
Spion Kop	49	22			A MC 48361
Angles Whisper	49	22			A MC 48360
Frontier	49	23			A MC 48359
Louis	49	23			A MC 48358
Colorado	49	23			A MC 48374
National	49	24			A MC 48375
Bank	49	24			A MC 48376
Palo Christie	49	24			A MC 48377
Cedro	49	25			A MC 48378

(continued)

RECEIVED  
BLM AZ STATE OFFICE  
JUL 21 7 45 AM '82  
PHOENIX, ARIZONA

EXHIBIT "A" (Page 2)

CLAIM NAME	RECORDED		AMENDED		B.L.M. Serial No.
	Book	Page	Book	Page	
Alaska	49	25			A MC 48379
Lu Lu	49	25			A MC 48380
Fration	49	26			A MC 48381
Polecat	49	26			A MC 48382
Palmetto	49	26			A MC 48383
Out-Look	49	28			A MC 48384
Cracker	49	29			A MC 48385
Quail	49	29			A MC 48386
Sample	49	29			A MC 48387
Coral	49	30			A MC 48388
Veritas	49	30			A MC 48389
Harvard	49	30			A MC 48390
Frontside	49	31			A MC 48391
Rattler	119	333			A MC 48392
Rattler Extension 1	273	708			A MC 48393
Rattler Extension 2	273	709			A MC 48394
Rattler Extension 3	273	710			A MC 48395
Rattler Extension 4	273	711			A MC 48396
Rattler Extension 5	273	712			A MC 48397
Rattler Extension 6	273	713			A MC 48398
Rattler Extension 7	273	714			A MC 48399
Fraction No. 2	244	24			A MC 48400

RECEIVED  
B.L.M. STATE OFFICE  
JUL 21 7 45 AM '82  
PHOENIX, ARIZONA

Land Subdivision Location: Sections 22, 23, 24, 25, 26 and 27, Township 4 South, Range 15 East; and Sections 19, 30, Township 4 South, Range 16 East, G.&S.R.M.

485352

STATE OF ARIZONA, County of Gila, ss; I do hereby certify that the within instrument was filed and recorded at request of Inspiration Development Company

Date June 28, 1982 Time 2:20 P. M., Docket 566 Official Records Page 494 - 496  
Records of Gila County, Arizona.

WITNESS my hand and official seal the day and year first above written.

INDEXED MARY V. DE PAOLI, County Recorder

MICROFILMED

By Jeri Lipsword Deputy.



AFFIDAVIT OF PERFORMANCE OF ANNUAL WORK

STATE OF ARIZONA )  
 ) ss.  
 County of Gila )

Thomas J. MONTgomery, being duly sworn, deposes and says:

That he is a citizen of the United States and more than eighteen years of age, resides at Globe, in Gila County, Arizona, and is personally acquainted with the unpatented mining claims listed in Exhibit "A", attached hereto and by this reference made a part hereof, situated in the Banner Mining District, Gila County, Arizona, the location notices of which are recorded in the office of the County Recorder of said County as set forth in said Exhibit "A".

That between September 1, 1981 and September 1, 1982, at least one hundred dollars (\$100.00) worth of work and improvements per claim were done and performed upon said claims, not including the location work of said claims; that said work and improvements were done and performed for the benefit of all of the claims listed in said Exhibit "A", and all of said claims are contiguous.

Such work and improvements were made by and at the expense of Inspiration Consolidated Copper Company, lessee of said claims, for the purpose of complying with the laws of the United States pertaining to assessment or annual work, and John F. Mediz was the person employed by Inspiration Consolidated Copper Company and who labored upon said claims, and did said work and improvements, the same being as follows, to-wit: Underground Mining.



Thomas J. Montgomery  
 Thomas J. Montgomery

SUBSCRIBED AND SWORN to before me this 20<sup>th</sup> day of June, 1982.

Notary Public

My commission expires:

My Commission Expires July 8, 1985



updated

EXHIBIT "A" to Affidavit of Performance of Annual Work subscribed and sworn to by Thomas J. Montgomery, dated 28 June 1982, relative to the following unpatented mining claims situated in the Banner Mining District, Gila County, Arizona, the location notices of which are recorded in the office of the County Recorder of said County as follows:

ORIGINAL LOCATION  
NOTICE RECORDS OF  
MINES

AMENDED LOCATION  
NOTICE RECORDS OF  
MINES

Name	Book	Page	Book	Page	B.L.M. Serial No.
Porphyry	48	158			A MC 48401
Quartzite	48	158			A MC 48402
79 No. 4	48	164			A MC 48403
Alabama	8	603	48	143	A MC 48404
Black Copper	8	454	48	144	A MC 48405
Blue Copper	8	454	48	145	A MC 48406
Cave	9	319	48	146	A MC 48407
Delaware	16	55	48	147	A MC 48408
Emma	9	321	48	148	A MC 48409
Flora	8	448	48	149	A MC 48410
Great North	8	473	48	150	A MC 48411
Grand View	8	449	48	151	A MC 48412
Keystone	8	512	48	152	A MC 48413
Lizzie	8	430	48	154	A MC 48414
Iron Cap	9	322	48	153	A MC 48415
Longfellow	8	429	48	155	A MC 48416
Mountain View	8	473	48	156	A MC 48417
North Star	8	429	48	157	A MC 48418
Savannah	8	603	48	159	A MC 48419
Senator	8	455	48	160	A MC 49420
79 Mine	1	232	48	161	A MC 48421
79 Mine No. 2	9	320	48	162	A MC 48422
79 Mine No. 3	9	320	48	163	A MC 48423
Sunny Slope	8	449	48	165	A MC 48424
Tip Top	16	118	48	166	A MC 48428
West Point	9	321	48	167	A MC 48425
Cave No. 2 Docket	49	95			A MC 48426
Cave No. 3 Docket	49	97			A MC 48427

RECEIVED  
B.L.M. STATE OFFICE  
JUL 21 7 45 AM '82  
PHOENIX, ARIZONA

Land Subdivision Location: Sections 20, 21, 22, 27, 28 and 29,  
Township 4 South, Range 15 East,  
G.&S.R.M.

485353

STATE OF ARIZONA, County of Gila, ss;

I do hereby certify that the within instrument was filed and recorded at request of Inspiration Development Company

Date June 28, 1982 Time 2:20 P. M., Docket 566 Official Records Page 8 497 & 498

Records of Gila County, Arizona.

WITNESS my hand and official seal the day and year first above written.

MARY V. DE PAOLI, County Recorder

INDEXED  
MICROFILMED

By

*Jeri Yipsword*

Deputy.

4802329  
etals

Inspiration Development Company

P. O. Box S  
CLAYPOOL, ARIZONA 85532

28 September 1981

*updated*

ARIZONA STATE OFFICE  
BU. LAND MANAGEMENT

SEP 29 1981

7:45 A.M.  
PHOENIX, ARIZONA

Bureau of Land Management  
Arizona State Office  
2400 Valley Bank Center  
Phoenix, Arizona 85073

Re: Evidence of Annual Assessment Work

Gentlemen:

In accordance with the Federal Land Policy Act of 1976, enclosed please find copies of three recorded Affidavits of Performance of Annual Work and one recorded Notice of Intention to Hold Millsite Claims for unpatented claims located in Gila County, Arizona.

These Affidavits and Notice of Intention to Hold are submitted as evidence of the performance of annual assessment work for assessment year 1 September 1980 to 1 September 1981. Serial numbers assigned by your office are indicated on Exhibit "A" of each instrument.

If there are any questions, please contact us at the letterhead address or call (602) 473-4202.

Thank you.

Sincerely,

*Judy Bastin*

Judy Bastin  
Property Representative

JAB:s  
Enclosures (Christmas,  
New Year)


## NOTICE OF INTENTION TO HOLD MILLSITE CLAIMS

STATE OF ARIZONA) ss.  
County of Gila )

Thomas J. Montgomery, being duly sworn, deposes and says:

That he is a citizen of the United States and more than eighteen years of age, resides at Globe, in Gila County, Arizona, and is personally acquainted with the unpatented Millsite Claims listed in Exhibit "A", attached hereto and by this reference made a part hereof, situated in the Banner Mining District, Gila County, Arizona, the location notices of which are recorded in the office of the County Recorder of said County as set forth in said Exhibit "A".

That Inspiration Consolidated Copper Company holds and claims the Millsite Claims described in Exhibit "A", and intends to continue to use said claim-related sites for mining or milling purposes.


  
Thomas J. Montgomery  
Property Superintendent  
Inspiration Consolidated Copper Company

SUBSCRIBED AND SWORN to before me this 2nd day of September,  
1981.

E. A. Lane  
Notary Public

My commission expires:

My Commission Expires July 2, 1985



ARIZONA STATE OFFICE  
BU. LAND MANAGEMENT

SEP 29 1981

7:45 A.M.  
PHOENIX, ARIZONA



EXHIBIT "A" to Notice of Intention to Hold Claims subscribed and sworn to by Thomas J. Montgomery, dated 2 September 1981, relative to the following unpatented mining claims situated in the Banner Mining District, Gila County, Arizona, the location notices of which are recorded in the office of the County Recorder of said County as follows:

CLAIM NAME	RECORDED		B.L.M. Serial No.
	Docket	Page	
Tailing 1	290	396	A MC 48023
Tailing 2	290	397	A MC 48024
Tailing 3	290	398	A MC 48025
Tailing 4	290	399	A MC 48026
Tailing 5	290	400	A MC 48027
Tailing 6	290	401	A MC 48028
Tailing 7	290	402	A MC 48029
Tailing 8	290	403	A MC 48030
Tailing 9	290	404	A MC 48031
Tailing 10	290	405	A MC 48032
Tailing 11	290	406	A MC 48033
Tailing 12	290	407	A MC 48034
Tailing 13	290	408	A MC 48035
Tailing 14	290	409	A MC 48036
Tailing 15	290	410	A MC 48037
Tailing 16	290	411	A MC 48038
Tailing 17	290	412	A MC 48039
Tailing 18	290	413	A MC 48040
Tailing 19	290	414	A MC 48041
Tailing 20	290	415	A MC 48042
Tailing 21	290	416	A MC 48043
Tailing 22	290	417	A MC 48044
Tailing 23	290	418	A MC 48045
Tailing 24	290	419	A MC 48046
Tailing 25	290	420	A MC 48047
Tailing 26	290	421	A MC 48048
Tailing 27	290	422	A MC 48049
Tailing 28	290	423	A MC 48050
Tailing 29	290	424	A MC 48051
Tailing 30	290	425	A MC 48052
Tailing 31	290	426	A MC 48053
Tailing 32	290	427	A MC 48054
Tailing 33	290	428	A MC 48055
Tailing 34	290	429	A MC 48056
Tailing 35	290	430	A MC 48057
Tailing 36	290	431	A MC 48058
Tailing 37	290	432	A MC 48059
Tailing 38	290	433	A MC 48060
Tailing 39	290	434	A MC 48061
Tailing 40	290	435	A MC 48062
Tailing 41	290	436	A MC 48063
Tailing 42	336	871	A MC 48064
Xmas 1	314	955	A MC 48065
Xmas 2	314	956	A MC 48066
Xmas 3	314	957	A MC 48067
Xmas 4	314	958	A MC 48068
Xmas 5	314	959	A MC 48069

ARIZONA STATE OFFICE  
BU. LAND MANAGEMENT

SEP 29 1981

7:45 A.M.  
PHOENIX, ARIZONA

EXHIBIT "A"  
Page -2-

CLAIM NAME	RECORDED		B.L.M. Serial No.
	Docket	Page	
Xmas 6	314	960	A MC 48070
Xmas 7	314	961	A MC 48071
Xmas 8	314	962	A MC 48072
Xmas 9	314	963	A MC 48073
Xmas 10	314	964	A MC 48074
Xmas 11	314	965	A MC 48075
Xmas 12	314	966	A MC 48076
Xmas 14	314	967	A MC 48077
Xmas 15	314	968	A MC 48078
Xmas 16	314	969	A MC 48079
Xmas 17	314	970	A MC 48080
Xmas 18	314	971	A MC 48081
Xmas 19	314	972	A MC 48082
Xmas 20	314	973	A MC 48083
Xmas 21	314	974	A MC 48084
Xmas 22	314	975	A MC 48085
Xmas 23	314	976	A MC 48086
Xmas 24	314	977	A MC 48087
Xmas 25	314	978	A MC 48088
Xmas 26	314	979	A MC 48089
Xmas 27	314	980	A MC 48090
Xmas 28	314	981	A MC 48091
Xmas 29	314	982	A MC 48092
Xmas 30	314	983	A MC 48093
Xmas 31	314	984	A MC 48094
Xmas 32	314	985	A MC 48095
Xmas 33	314	986	A MC 48096
Xmas 34	314	987	A MC 48097
Xmas 35	314	988	A MC 48098
Xmas 36	314	989	A MC 48099
Xmas 38	314	990	A MC 48100
Xmas 39	314	991	A MC 48101
Xmas 40	314	992	A MC 48102
Xmas 41	314	993	A MC 48103
Xmas 42	314	994	A MC 48104
Xmas 43	314	995	A MC 48105
Xmas 44	314	996	A MC 48106
Xmas 45	314	997	A MC 48107

Land Subdivision Location: Surveyed Sections 8 and 16,  
Township 4 South, Range 16 East,  
G.&S.R.M.; and  
ARIZONA STATE OFFICE  
BU. LAND MANAGEMENT  
Unsurveyed Sections 17, 20, 29  
and 30, Township 4 South, Range 16  
East, G.&S.R.M.

SEP 29 1981

7:45 A.M.  
PHOENIX, ARIZONA

475465

STATE OF ARIZONA, County of Gila, ss;

I do hereby certify that the within instrument was filed and recorded at request of Inspiration Consolidated Copper Company

Date Sept. 3, 1981 Time 10:35 A. M., Docket 545

Records of Gila County, Arizona.

Official Records Page S. 667 - 669

WITNESS my hand and official seal the day and year first above written.

Inspiration Consolidated Copper Company  
P. O. S  
Claypool, Az. 85532

MARY V. DE PAOLI, County Recorder

By

*John Gysward*

INDEXED  
MICROFILMED

PAGED  
Deputy.

COMPARED

48023 - 48107

Inspiration Development Company

P. O. Box S  
CLAYPOOL, ARIZONA 85532

3 December 1981

Certified Mail No. P03 8324821  
Return Receipt Requested

Bureau of Land Management  
Arizona State Office  
2400 Valley Bank Center  
Phoenix, Arizona 85073

Re: Evidence of Performance of Annual Assessment Work and  
Notice of Intention to Hold Millsite Claims

Gentlemen:

In accordance with the Federal Land Policy Act of 1976, enclosed please find copies of the following which have been recorded in the office of the County Recorder of Gila County, Arizona:

1. Three (3) Affidavits of Performance of Annual Work which are submitted as evidence of the performance of annual work for assessment year 1 September 1980 to 1 September 1981. Serial Numbers as assigned by your office are indicated on Exhibit "A" of each Affidavit.
2. One (1) Notice of Intention to Hold Millsite Claims for A MC 48023 - A MC 48107 (inclusive). Inspiration Consolidated Copper Company, owner of said claims, intends to continue to use said claim-related sites for mining or milling purposes.

If there are any questions, please contact us at the letterhead address or call (602) 473-4202. Also, please receipt to this address.

Thank you.

Sincerely,

*Judy Bastin*

Judy Bastin  
Property Representative

JAB:s

Enclosures (Xmas-Tailing millsites,  
Xmas lodes, Titanium,  
New Year)

ARIZONA STATE OFFICE  
BU. LAND MANAGEMENT

DEC 04 1981

7:45 A.M.  
PHOENIX, ARIZONA

# NOTICE OF INTENTION TO HOLD MILLSITE CLAIMS


STATE OF ARIZONA) ss.  
County of Gila )

up dated.

Thomas J. Montgomery, being duly sworn, deposes and says:

That he is a citizen of the United States and more than eighteen years of age, resides at Globe, in Gila County, Arizona, and is personally acquainted with the unpatented Millsite Claims listed in Exhibit "A", attached hereto and by this reference made a part hereof, situated in the Banner Mining District, Gila County, Arizona, the location notices of which are recorded in the office of the County Recorder of said County as set forth in said Exhibit "A".

That Inspiration Consolidated Copper Company holds and claims the Millsite Claims described in Exhibit "A", and intends to continue to use said claim-related sites for mining or milling purposes.


  
Thomas J. Montgomery  
Property Superintendent  
Inspiration Consolidated Copper Company

SUBSCRIBED AND SWORN to before me this 2nd day of September,  
1981.

Notary Public

My commission expires:

My Commission Expires July 3, 1985



ARIZONA STATE OFFICE  
BU. LAND MANAGEMENT

DEC 04 1981

**7:45 A.M.**  
**PHOENIX, ARIZONA**



EXHIBIT "A" to Notice of Intention to Hold Claims subscribed and sworn to by Thomas J. Montgomery, dated 2 September 1981, relative to the following unpatented mining claims situated in the Banner Mining District, Gila County, Arizona, the location notices of which are recorded in the office of the County Recorder of said County as follows:

CLAIM NAME	RECORDED		B.L.M. Serial No.
	Docket	Page	
Tailing 1	290	396	A MC 48023
Tailing 2	290	397	A MC 48024
Tailing 3	290	398	A MC 48025
Tailing 4	290	399	A MC 48026
Tailing 5	290	400	A MC 48027
Tailing 6	290	401	A MC 48028
Tailing 7	290	402	A MC 48029
Tailing 8	290	403	A MC 48030
Tailing 9	290	404	A MC 48031
Tailing 10	290	405	A MC 48032
Tailing 11	290	406	A MC 48033
Tailing 12	290	407	A MC 48034
Tailing 13	290	408	A MC 48035
Tailing 14	290	409	A MC 48036
Tailing 15	290	410	A MC 48037
Tailing 16	290	411	A MC 48038
Tailing 17	290	412	A MC 48039
Tailing 18	290	413	A MC 48040
Tailing 19	290	414	A MC 48041
Tailing 20	290	415	A MC 48042
Tailing 21	290	416	A MC 48043
Tailing 22	290	417	A MC 48044
Tailing 23	290	418	A MC 48045
Tailing 24	290	419	A MC 48046
Tailing 25	290	420	A MC 48047
Tailing 26	290	421	A MC 48048
Tailing 27	290	422	A MC 48049
Tailing 28	290	423	A MC 48050
Tailing 29	290	424	A MC 48051
Tailing 30	290	425	A MC 48052
Tailing 31	290	426	A MC 48053
Tailing 32	290	427	A MC 48054
Tailing 33	290	428	A MC 48055
Tailing 34	290	429	A MC 48056
Tailing 35	290	430	A MC 48057
Tailing 36	290	431	A MC 48058
Tailing 37	290	432	A MC 48059
Tailing 38	290	433	A MC 48060
Tailing 39	290	434	A MC 48061
Tailing 40	290	435	A MC 48062
Tailing 41	290	436	A MC 48063
Tailing 42	336	871	A MC 48064
Xmas 1	314	955	A MC 48065
Xmas 2	314	956	A MC 48066
Xmas 3	314	957	A MC 48067
Xmas 4	314	958	A MC 48068
Xmas 5	314	959	A MC 48069

ARIZONA STATE OFFICE  
BU. LAND MANAGEMENT

DEC 04 1981

7:45 A.M.  
PHOENIX, ARIZONA

EXHIBIT "A"  
Page -2-

CLAIM NAME	RECORDED		B.L.M. Serial No.
	Docket	Page	
Xmas 6	314	960	A MC 48070
Xmas 7	314	961	A MC 48071
Xmas 8	314	962	A MC 48072
Xmas 9	314	963	A MC 48073
Xmas 10	314	964	A MC 48074
Xmas 11	314	965	A MC 48075
Xmas 12	314	966	A MC 48076
Xmas 14	314	967	A MC 48077
Xmas 15	314	968	A MC 48078
Xmas 16	314	969	A MC 48079
Xmas 17	314	970	A MC 48080
Xmas 18	314	971	A MC 48081
Xmas 19	314	972	A MC 48082
Xmas 20	314	973	A MC 48083
Xmas 21	314	974	A MC 48084
Xmas 22	314	975	A MC 48085
Xmas 23	314	976	A MC 48086
Xmas 24	314	977	A MC 48087
Xmas 25	314	978	A MC 48088
Xmas 26	314	979	A MC 48089
Xmas 27	314	980	A MC 48090
Xmas 28	314	981	A MC 48091
Xmas 29	314	982	A MC 48092
Xmas 30	314	983	A MC 48093
Xmas 31	314	984	A MC 48094
Xmas 32	314	985	A MC 48095
Xmas 33	314	986	A MC 48096
Xmas 34	314	987	A MC 48097
Xmas 35	314	988	A MC 48098
Xmas 36	314	989	A MC 48099
Xmas 38	314	990	A MC 48100
Xmas 39	314	991	A MC 48101
Xmas 40	314	992	A MC 48102
Xmas 41	314	993	A MC 48103
Xmas 42	314	994	A MC 48104
Xmas 43	314	995	A MC 48105
Xmas 44	314	996	A MC 48106
Xmas 45	314	997	A MC 48107

Land Subdivision Location: Surveyed Sections 8 and 16,  
Township 4 South, Range 16 East,  
G.&S.R.M.; and  
Unsurveyed Sections 17, 20, 29, 30, Township 4 South, Range 16  
East, G.&S.R.M.

ARIZONA STATE OFFICE  
BU. LAND MANAGEMENT

DEC 04 1981

7:45 A.M.  
PHOENIX, ARIZONA

475465

STATE OF ARIZONA, County of Gila, ss:

I do hereby certify that the within instrument was filed and recorded at request of Inspiration Consolidated Copper Company

Date Sept. 3, 1981 Time 10:35 A. M., Docket 545

Records of Gila County, Arizona.

Official Records Page S. 667 - 669

WITNESS my hand and official seal the day and year first above written.

Inspiration Consolidated Copper Company  
P. O. S  
Claypool, Az. 85532

MARY V. DE PAOLI, County Recorder

By *John Ypsward*INDEXED  
MICROFILMEDPAGED  
Deputy.

COMPARED

AFFIDAVIT OF PERFORMANCE OF ANNUAL WORK

STATE OF ARIZONA )  
                              ) ss.  
County of Gila     )

Thomas J. Montgomery, being duly sworn, deposes and says:


That he is a citizen of the United States and more than eighteen years of age, resides at Globe, in Gila County, Arizona, and is personally acquainted with the unpatented mining claims listed in Exhibit "A", attached hereto and by this reference made a part hereof, situated in the Saddle Mountain and Banner Mining Districts, Gila County, Arizona, the location notices of which are recorded in the office of the County Recorder of said County as set forth in said Exhibit "A".

That between September 1, 1980 and September 1, 1981, at least one hundred dollars (\$100.00) worth of work and improvements per claim were done and performed upon said claims, not including the location work of said claims; that said work and improvements were done and performed for the benefit of all of the claims listed in said Exhibit "A", and all of said claims are contiguous.

Such work and improvements were made by and at the expense of Inspiration Consolidated Copper Company, owner of said claims, for the purpose of complying with the laws of the United States pertaining to assessment or annual work; and Boyles Bros. Drilling Company of Salt Lake City, Utah, were the persons employed by Inspiration Consolidated Copper Company and who labored upon said claims and did said work and improvements, the same being as follows, to-wit: Diamond Drilling and related functions for the benefit of the claim group.

  
Thomas J. Montgomery

SUBSCRIBED AND SWORN to before me this 7<sup>th</sup> day of September, 1981.



 ARIZONA STATE OFFICE  
BU. LAND MANAGEMENT  
Notary Public

My commission expires  
My Commission Expires July 8, 1985

DEC 04 1981

7:45 A.M.  
PHOENIX, ARIZONA

EXHIBIT "A" to Affidavit of Performance of Annual work subscribed and sworn to by Thomas J. Montgomery, dated 2 September 1981 relative to the following unpatented mining claims situated in the Banner Mining District, Gila County, Arizona, the location notices of which are recorded in the office of the County Recorder of said County as follows:

<u>CLAIM NAME</u>	<u>RECORDED</u>		<u>B.L.M. Serial No.</u>
	<u>Docket</u>	<u>Page</u>	
Titanium 1	63	435	A MC 48130 ✓
Titanium 2	63	436	A MC 48131 ✓
Titanium 3	63	437	A MC 48132 ✓

Land Subdivision Location: Section 17, Township 4 South, Range 16 East, G.&S.R.M. ARIZONA STATE OFFICE  
B.L. LAND MANAGEMENT

DEC 4 1981

7:45 A.M.  
PHOENIX, ARIZONA

475467

STATE OF ARIZONA, County of Gila, ss:

I do hereby certify that the within instrument was filed and recorded at request of Inspiration Consolidated Copper Company

Date Sept. 3, 1981 Time 10:35 A.M., Docket 545 Official Records Page S. 674 & 675  
Records of Gila County, Arizona.

WITNESS my hand and official seal the day and year first above written.

MARY V. DE PAOLI, County Recorder

INDEXED  
MICROFILMED  
PAGES  
COMPAREDBy Jane Lissward Deputy.



48133

AFFIDAVIT OF PERFORMANCE OF ANNUAL WORK


STATE OF ARIZONA )  
                               ) ss.  
 County of Gila     )

Thomas J. Montgomery, being duly sworn, deposes and says:


That he is a citizen of the United States and more than eighteen years of age, resides at Globe, in Gila County, Arizona, and is personally acquainted with the unpatented mining claims listed in Exhibit "A", attached hereto and by this reference made a part hereof, situated in the Saddle Mountain and Banner Mining Districts, Gila County, Arizona, the location notices of which are recorded in the office of the County Recorder of said County as set forth in said Exhibit "A".

That between September 1, 1980 and September 1, 1981, at least one hundred dollars (\$100.00) worth of work and improvements per claim were done and performed upon said claims, not including the location work of said claims; that said work and improvements were done and performed for the benefit of all of the claims listed in said Exhibit "A", and all of said claims are contiguous.

Such work and improvements were made by and at the expense of Inspiration Consolidated Copper Company, owner of said claims, for the purpose of complying with the laws of the United States pertaining to assessment or annual work; and Boyles Bros. Drilling Company of Salt Lake City were the persons employed by Inspiration Consolidated Copper Company and who labored upon said claims and did said work and improvements, the same being as follows, to-wit: Diamond drilling and related functions for the benefit of the claim group.

  
 Thomas J. Montgomery

SUBSCRIBED AND SWORN to before me this 2nd day of September, 1981.

  
 Notary Public

ARIZONA STATE OFFICE  
 BUL. LAND MANAGEMENT

My commission expires:

My Commission Expires July 2, 1985

DEC 04 1981

7:45 A.M.  
 PHOENIX, ARIZONA

EXHIBIT "A" to Affidavit of Performance of Annual Work subscribed and sworn to by Thomas J. Montgomery, dated 2 September 1981, relative to the following unpatented mining claims situated in the Banner Mining District, Gila County, Arizona, the location notices of which are recorded in the office of the County Recorder of said County as follows:

Claim Name	Recorded		Amended		B.L.M. Serial No.
	Book	Page	Book	Page	
Squaw Peak No. 2	8	440			A MC 48133 -
Misscal	8	439	14	354	A MC 48134 -
Rim	8	438			A MC 48135 -
Rim No. 2	8	439			A MC 48136 -
Last Chance	14	82			A MC 48137 -
J.C.	14	84			A MC 48138 -
S.P.	14	83			A MC 48139 -
Seeder	8	35			A MC 48140 -
White Mountain Mine	8	32			A MC 48142 -
Happy Hooligan	8	31	14	353	A MC 48143 -
Seeder No. 2	8	439			A MC 48141 -
Fairview	13	628	14	352	A MC 48144 -
Shamrock	8	467			A MC 48145 -
Catherine	14	393			A MC 48146 -
Fraction	14	392			A CM 48147 -
Bluff	8	42	41	219	A MC 48148 -
Packard No. 1	16	515	41	220	A MC 48149 -
Packard No. 2	240	231			A MC 48150 -
Wedge	8	47	48	329	A MC 48151 -
Wallace	8	231	41	219	A MC 48152 -
Christmas No. 1	40	575	322	514	A MC 48153 -
Christmas No. 3	40	577	41	211	A MC 48154 -
Christmas No. 4	40	578	250	474	A MC 48155 -
Byrd	43	391	41	209	A MC 48156 -
Lindbergh	43	392	41	215	A MC 48157 -
Finesse	43	459	41	212	A MC 48158 -
Tonto	43	460	41	216	A MC 48159 -
Flamingo	43	461	41	213	A MC 48160 -
Hot Shot	43	462	41	215	A MC 48161 -
Black Hawk	16	559	41	218	A MC 48162 -
Beverly No. 1	44	117	41	205	A MC 48163 -
Beverly No. 2	44	118	41	206	A MC 48164 -
Beverly No. 3	44	119	41	207	A MC 48165 -

Land Subdivision Location: Sections 24 and 25, Township 4 South, Range 15 East; and Sections 7, 8, 17, 18, 19, 20, 21, 28, 29, 30, 32, Township 4 South, Range 15 East, Arizona State Office, Phoenix, Arizona.

DEC 04 1981

7:45 A.M.  
PHOENIX, ARIZONA

EXHIBIT "A"  
Page -2-

CLAIM NAME	RECORDED		AMENDED		B.L.M. Serial No.
	Book	Page	Docket	Page	
Beverly No. 4	240	232			A MC 48166-
Beverly No. 5	44	240	41	208	A MC 48167-
Beverly No. 6	44	241	48	328	A MC 48168-
O'Brien No. 1	239	189			A MC 48169-
O'Brien No. 2	49	547			A MC 48170-
O'Brien No. 3	49	548			A MC 48171-
O'Brien No. 4	49	548			A MC 48172-
O'Brien No. 5	49	549			A MC 48173-
O'Brien No. 6	240	233			A MC 48174-
Ballard	43	469	41	205	A MC 48175-
High Ball	43	468	41	214	A MC 48176-
Spotted Pup	43	465	41	216	A MC 48177-
Flapper	43	495	41	214	A MC 48178-
Coquette	43	494	41	212	A MC 48179-
Lime	42	243			A MC 48180-
Christmas 5	29	198			A MC 48181-
Christmas 6	29	199			A MC 48182-
Christmas 7	29	200			A MC 48183-
Christmas 8	29	201			A MC 48184-
Christmas 9	29	202			A MC 48185-
Christmas 10	29	203			A MC 48186-
Christmas 11	29	204			A MC 48187-
Christmas 12	29	205			A MC 48188-
Christmas 13	29	206			A MC 48189-
Christmas 14	29	207			A MC 48190-
Christmas 15	29	208			A MC 48191-
Christmas 16	29	209			A MC 48192-
Christmas 17	29	210			A MC 48193-
Christmas 18	29	211			A MC 48194-
Christmas 19	29	212			A MC 48195-
Christmas 20	29	213			A MC 48196-
Christmas 22	215	164			A MC 48197-
Christmas 23	215	165			A MC 48198-
Christmas 24	215	166			A MC 48199-
Christmas 25	215	167			A MC 48200-
Inspiration 1	25	438	181	120	A MC 48201-
Inspiration 4	24	187			A MC 48202-
Inspiration 5	24	188			A MC 48203-
Inspiration 45	59	122			A MC 48204-
Inspiration 47	182	578	238	256	A MC 48205-
Inspiration 48	182	579			A MC 48206-
Inspiration 49	182	580			A MC 48207-
Inspiration 50	182	581			A MC 48208-
Inspiration 51	182	582			A MC 48209-
Inspiration 56	217	279			A MC 48210
Inspiration 57	217	280			A MC 48211
Inspiration 58	230	75			A MC 48212
Inspiration 59	230	76			A MC 48213
Inspiration 60	259	345			A MC 48214
Inspiration 61	259	346			A MC 48215
Inspiration 62	259	347			A MC 48216
Inspiration 63	259	348			A MC 48217
Inspiration 64	259	349			A MC 48218
Inspiration 65	259	350			A MC 48219
Inspiration 66	259	351			A MC 48220
Inspiration 67	259	352			A MC 48221
Inspiration 68	259	353			A MC 48222
Inspiration 69	259	354			A MC 48223
Inspiration 70	259	355			A MC 48224
Inspiration 71	259	356			A MC 48225

ARIZONA STATE OFFICE  
BU. LAND MANAGEMENT

DEC 04 1981

7:45 A.M.  
PHOENIX, ARIZONA

EXHIBIT "A"  
Page -3-

CLAIM NAME	RECORDED		AMENDED		B.L.M. Serial No.
	Book	Page	Docket	Page	
Inspiration 72	259	357			A MC 48226
Inspiration 73	259	358			A MC 48227
Inspiration 74	259	359			A MC 48228
Inspiration 75	259	360			A MC 48229
Inspiration 76	259	361			A MC 48230
Inspiration 77	259	362			A MC 48231
Inspiration 78	259	363			A MC 48232
Inspiration 79	259	364			A MC 48233
Inspiration 80	259	365			A MC 48234
Inspiration 81	259	366			A MC 48235
Inspiration 82	259	367			A MC 48236
Inspiration 83	259	368			A MC 48237
Inspiration 84	259	369			A MC 48238
Inspiration 85	259	370			A MC 48239
Inspiration 86	259	371			A MC 48240
Inspiration 87	259	372			A MC 48241
Inspiration 88	259	373			A MC 48242
Inspiration 89	259	374			A MC 48243
Inspiration 90	259	375			A MC 48244
Inspiration 91	259	376			A MC 48245
Inspiration 92	259	377			A MC 48246
Inspiration 93	259	378			A MC 48247
Inspiration 94	259	379			A MC 48248
Inspiration 95	259	380			A MC 48249
Inspiration 96	259	381			A MC 48250
Inspiration 97	259	382			A MC 48351
Inspiration 98	259	383			A MC 48252
Inspiration 103	259	384			A MC 48253
Inspiration 104	259	385			A MC 48254
Inspiration 105	259	386			A MC 48255
Inspiration 106	259	387			A MC 48256
Inspiration 56A	292	522			A MC 48264
Inspiration 107	292	523			A MC 48257
Inspiration 108	292	524			A MC 48258
Inspiration 109	292	525			A MC 48259
Inspiration 110	315	657			A MC 48260
Inspiration 111	315	658			A MC 48261
Inspiration 112	315	659			A MC 48262
Inspiration 113	316	132			A MC 48263
Wallduce	181	126			A MC 48265
Fraction No. 1	192	146	192	285	A MC 48266
P.E.F.	200	472			A MC 48267
R.E.F.	200	471			A MC 48269
River	200	470			A MC 48271
River 1	198	5			A MC 48272
River 2	198	6			A MC 48273
River 3	198	7			A MC 48274
River 4	198	8			A MC 48275
Pinal 3	198	9			A MC 48278
Pinal 4	198	10			A MC 48279
Pinal 5	198	11			A MC 48280
Pinal 6	198	12			A MC 48281
G.P.	299	158			A MC 48323
G.P. 2	299	159			A MC 48324
G.P. 3	299	160			A MC 48325
G.P. 4	299	161			A MC 48326
G.P. 5	299	162			A MC 48327

ARIZONA STATE OFFICE  
BU. LAND MANAGEMENT

DEC 04 1981

7:45 A.M.  
PHOENIX, ARIZONA

475466

STATE OF ARIZONA, County of Gila, ss:

I do hereby certify that the within instrument was filed and recorded at request of Inspiration Consolidated Copper Company

Date Sept. 3, 1981 Time 10:35 A. M., Docket 545 Official Records Page 8 670 - 673  
Records of Gila County, Arizona.

WITNESS my hand and official seal the day and year first above written.

INDEXED

MARY V. DE PAOLI, County Recorder

MICROFILMED

By John J. Ypsword Deputy.

PAGE

COMPARED

B 320  
10:25  
C



AFFIDAVIT OF PERFORMANCE OF ANNUAL WORK

STATE OF ARIZONA )  
                               ) ss.  
 County of Gila     )

Thomas J. Montgomery, being duly sworn, deposes and says:


That he is a citizen of the United States and more than eighteen years of age, resides at Globe, in Gila County, Arizona, and is personally acquainted with the unpatented mining claims listed in Exhibit "A", attached hereto and by this reference made a part hereof, situated in the Saddle Mountain and Banner Mining Districts, Gila County, Arizona, the location notices of which are recorded in the office of the County Recorder of said County as set forth in said Exhibit "A".

That between September 1, 1980 and September 1, 1981, at least one hundred dollars (\$100.00) worth of work and improvements per claim were done and performed upon said claims, not including the location work of said claims; that said work and improvements were done and performed for the benefit of all of the claims listed in said Exhibit "A", and all of said claims are contiguous.

Such work and improvements were made by and at the expense of Inspiration Consolidated Copper Company, owner of said claims, for the purpose of complying with the laws of the United States pertaining to assessment or annual work; and Boyles Bros. Drilling Company of Salt Lake City, Utah, were the persons employed by Inspiration Consolidated Copper Company and who labored upon said claims and did said work and improvements, the same being as follows, to-wit: Diamond Drilling and related functions for the benefit of the claim group.

  
 Thomas J. Montgomery

SUBSCRIBED AND SWORN to before me this 7<sup>th</sup> day of September, 19 81.

  
 Notary Public

ARIZONA STATE OFFICE  
 BU. LAND MANAGEMENT

My commission expires:

My Commission Expires July 3, 1985

DEC 04 1981

7:45 A.M.  
 PHOENIX, ARIZONA

EXHIBIT "A" to Affidavit of Performance of Annual Work subscribed and sworn to by Thomas J. Montgomery, dated 2 September 1981 relative to the following unpatented mining claims situated in the Banner Mining District, Gila County, Arizona, the location notices of which are recorded in the office of the County Recorder of said County as follows:

CLAIM NAME	RECORDED		AMENDED		B.L.M. Serial No.
	Book	Page	Book	Page	
H.A.	48	180			A MC 48328 -
Little Emma	48	180			A MC 48329 -
Pedro	48	181			A MC 48330 -
Plug	48	181			A MC 48331 -
Ticket Chopper	48	181			A MC 48332 -
Uncle Dan	48	182			A MC 48333 -
Atlas	48	193			A MC 48334 -
Atlas No. 1	48	193			A MC 48335 -
Atlas No. 2	48	193			A MC 48336 -
Blaine	48	194			A MC 48337 -
Calumet	48	194			A MC 48338 -
Cobre Hierro	48	194			A MC 48339 -
Cuprite	48	195			A MC 48340 -
Emerald	48	195			A MC 48341 -
Gov. Curtin	48	195			A MC 48342 -
Lorraine	48	196			A MC 48343 -
Logan	48	196			A MC 48344 -
O'Carrol	48	196			A MC 48345 -
Old Hayseed	48	197			A MC 48346 -
Oxide	48	197			A MC 48347 -
Maryland	48	197			A MC 48348 -
Missouri	48	198			A MC 48349 -
Ridge	48	198			A MC 48350 -
Ringtail Snorter	48	198			A MC 48351 -
Waholote	48	199			A MC 48352 -
Whistler	48	199			A MC 48353 -
Dispatcher	48	209			A MC 48354 -
Cobre Rico	48	23	48	215	A MC 48355 -
Right Angle	48	28			A MC 48356 -
Blue Bird	48	22	42	138	A MC 48357 -
Grand View	48	24	42	139	A MC 48373 -
Junction	48	24	42	140	A MC 48372 -
Pirate	48	27	42	141	A MC 48371 -
Quartzite	48	27	42	142	A MC 48370 -
Stemwinder	48	29	42	143	A MC 48369 -
Way Up	48	29	42	144	A MC 48368 -
Mid West	49	14			A MC 48367 -
Wild West	49	14			A MC 48366 -
Sleeping Beauty	49	15			A MC 48365 -
Biscuit	49	15			A MC 48364 -
Tornado	49	15			A MC 48363 -
Iron	49	22			A MC 48362 -
Spion Kop	49	22			A MC 48361 -
Angles Whisper	49	22			A MC 48360 -
Frontier	49	23			A MC 48359 -
Louis	49	23			A MC 48358 -
Colorado	49	23			A MC 48374 -
National	49	24			A MC 48375 -
Bank	49	24			A MC 48376 -
Palo Christie	49	24			A MC 48377 -
Cedro	49	25			A MC 48378 -

ARIZONA STATE OFFICE  
BU. LAND MANAGEMENT

DEC 04 1981

7:45 A.M.  
PHOENIX, ARIZONA

## EXHIBIT "A" (Page 2)

CLAIM NAME	RECORDED		AMENDED		B.L.M. Serial No.
	Book	Page	Book	Page	
Alaska	49	25			A MC 48379 -
Lu Lu	49	25			A MC 48380 -
Fration	49	26			A MC 48381 -
Polecat	49	26			A MC 48382 -
Palmetto	49	26			A MC 48383 -
Out-Look	49	28			A MC 48384 -
Cracker	49	29			A MC 48385 -
Quail	49	29			A MC 48386 -
Sample	49	29			A MC 48387 -
Coral	49	30			A MC 48388 -
Veritas	49	30			A MC 48389 -
Harvard	49	30			A MC 48390 -
Frontside	49	31			A MC 48391 -
Rattler	119	333			A MC 48392 -
Rattler Extension 1	273	708			A MC 48393 -
Rattler Extension 2	273	709			A MC 48394 -
Rattler Extension 3	273	710			A MC 48395 -
Rattler Extension 4	273	711			A MC 48396 -
Rattler Extension 5	273	712			A MC 48397 -
Rattler Extension 6	273	713			A MC 48398 -
Rattler Extension 7	273	714			A MC 48399 -
Fraction No. 2	244	24			A MC 48400 -

ARIZONA STATE OFFICE  
BU. LAND MANAGEMENT

DEC 04 1981

7:45 A.M.  
PHOENIX, ARIZONA

Land Subdivision Location: Sections 22, 23, 24, 25, 26 and 27,  
Township 4 South, Range 15 East; and  
Sections 19, 30, Township 4 South,  
Range 16 East, G.&S.R.M.

475468

STATE OF ARIZONA, County of Gila, ss:

I do hereby certify that the within instrument was filed and recorded at request of Inspiration Consolidated Copper Company

Date Sept. 3, 1981 Time 10:35 A. M., Docket 545 Official Records Page 676 - 678  
Records of Gila County, Arizona.

WITNESS my hand and official seal the day and year first above written.

INDEXED

MICROFILMED

COMPARED PAGED

MARY V. DE PAOLI, County Recorder

By *John Lipscomb* Deputy.

AFFIDAVIT OF PERFORMANCE OF ANNUAL WORK

STATE OF ARIZONA )  
                               ) ss.  
 County of Gila     )

*updated*

Thomas J. Montgomery, being duly sworn, deposes and says:

That he is a citizen of the United States and more than eighteen years of age, resides at Globe, in Gila County, Arizona, and is personally acquainted with the unpatented mining claims listed in Exhibit "A", attached hereto and by this reference made a part hereof, situated in the Saddle Mountain and Banner Mining Districts, Gila County, Arizona, the location notices of which are recorded in the office of the County Recorder of said County as set forth in said Exhibit "A".

That between September 1, 1980 and September 1, 1981, at least one hundred dollars (\$100.00) worth of work and improvements per claim were done and performed upon said claims, not including the location work of said claims; that said work and improvements were done and performed for the benefit of all of the claims listed in said Exhibit "A", and all of said claims are contiguous.

Such work and improvements were made by and at the expense of Inspiration Consolidated Copper Company, owner of said claims, for the purpose of complying with the laws of the United States pertaining to assessment or annual work; and Boyles Bros. Drilling Company of Salt Lake City, Utah, were the persons employed by Inspiration Consolidated Copper Company and who labored upon said claims and did said work and improvements, the same being as follows, to-wit: Diamond Drilling and related functions for the benefit of the claim group.

ARIZONA STATE OFFICE  
 BU. LAND MANAGEMENT

SEP 29 1981

7:45 A.M.

PHOENIX, ARIZONA

*Thomas J. Montgomery*  
 Thomas J. Montgomery

SUBSCRIBED AND SWORN to before me this 7<sup>th</sup> day of September, 1981.

*Q. A. S. [Signature]*  
 Notary Public

My commission expires

My Commission Expires July 8, 1985






EXHIBIT "A" to Affidavit of Performance of Annual work subscribed and sworn to by Thomas J. Montgomery, dated 2 September 1981 relative to the following unpatented mining claims situated in the Banner Mining District, Gila County, Arizona, the location notices of which are recorded in the office of the County Recorder of said County as follows:

<u>CLAIM NAME</u>	<u>RECORDED</u>		<u>B.L.M. Serial No.</u>
	<u>Docket</u>	<u>Page</u>	
Titanium 1	63	435	A MC 48130
Titanium 2	63	436	A MC 48131
Titanium 3	63	437	A MC 48132

ARIZONA STATE OFFICE  
BU. LAND MANAGEMENT

SEP 29 1981

7:45 A.M.  
PHOENIX, ARIZONA

Land Subdivision Location: Section 17, Township 4 South,  
Range 16 East, G.&S.R.M.

475467

STATE OF ARIZONA, County of Gila, ss:

I do hereby certify that the within instrument was filed and recorded at request of Inspiration Consolidated Copper Company

Date Sept. 3, 1981 Time 10:35 A. M., Docket 545 Official Records Page S. 674 & 675  
Records of Gila County, Arizona.

WITNESS my hand and official seal the day and year first above written.

MARY V. DE PAOLI, County Recorder

INDEXED  
MICROFILMED  
PAGE  
COMPARED

By *Janie Lipsword* Deputy.

9300  
10:35  
C

AFFIDAVIT OF PERFORMANCE OF ANNUAL WORK

STATE OF ARIZONA )  
                           ) ss.  
 County of Gila    )

*updated*

Thomas J. Montgomery, being duly sworn, deposes and says:

That he is a citizen of the United States and more than eighteen years of age, resides at Globe, in Gila County, Arizona, and is personally acquainted with the unpatented mining claims listed in Exhibit "A", attached hereto and by this reference made a part hereof, situated in the Saddle Mountain and Banner Mining Districts, Gila County, Arizona, the location notices of which are recorded in the office of the County Recorder of said County as set forth in said Exhibit "A".

That between September 1, 1980 and September 1, 1981, at least one hundred dollars (\$100.00) worth of work and improvements per claim were done and performed upon said claims, not including the location work of said claims; that said work and improvements were done and performed for the benefit of all of the claims listed in said Exhibit "A", and all of said claims are contiguous.

Such work and improvements were made by and at the expense of Inspiration Consolidated Copper Company, owner of said claims, for the purpose of complying with the laws of the United States pertaining to assessment or annual work; and Boyles Bros. Drilling Company of Salt Lake City were the persons employed by Inspiration Consolidated Copper Company and who labored upon said claims and did said work and improvements, the same being as follows, to-wit: Diamond drilling and related functions for the benefit of the claim.

ARIZONA STATE OFFICE  
 BU. LAND MANAGEMENT

SEP 29 1981

7:45 A.M.  
 PHOENIX, ARIZONA

*Thomas J. Montgomery*  
 Thomas J. Montgomery

SUBSCRIBED AND SWORN to before me this 2nd day of September, 1981.

*R. G. Smith*  
 Notary Public

My commission expires:

My Commission Expires July 6, 1985



EXHIBIT "A" to Affidavit of Performance of Annual Work subscribed and sworn to by Thomas J. Montgomery, dated 2 September 1981, relative to the following unpatented mining claims situated in the Banner Mining District, Gila County, Arizona, the location notices of which are recorded in the office of the County Recorder of said County as follows:

Claim Name	Recorded		Amended		B.L.M. Serial No.
	Book	Page	Book	Page	
Squaw Peak No. 2	8	440			A MC 48133
Misscal	8	439	14	354	A MC 48134
Rim	8	438			A MC 48135
Rim No. 2	8	439			A MC 48136
Last Chance	14	82			A MC 48137
J.C.	14	84			A MC 48138
S.P.	14	83			A MC 48139
Seeder	8	35			A MC 48140
White Mountain Mine	8	32			A MC 48142
Happy Hooligan	8	31	14	353	A MC 48143
Seeder No. 2	8	439			A MC 48141
Fairview	13	628	14	352	A MC 48144
Shamrock	8	467			A MC 48145
Catherine	14	393			A MC 48146
Fraction	14	392			A CM 48147
Bluff	8	42	41	219	A MC 48148
Packard No. 1	16	515	41	220	A MC 48149
Packard No. 2	240	231			A MC 48150
Wedge	8	47	48	329	A MC 48151
Wallace	8	231	41	219	A MC 48152
Christmas No. 1	40	575	322	514	A MC 48153
Christmas No. 3	40	577	41	211	A MC 48154
Christmas No. 4	40	578	250	474	A MC 48155
Byrd	43	391	41	209	A MC 48156
Lindbergh	43	392	41	215	A MC 48157
Finesse	43	459	41	212	A MC 48158
Tonto	43	460	41	216	A MC 48159
Flamingo	43	461	41	213	A MC 48160
Hot Shot	43	462	41	215	A MC 48161
Black Hawk	16	559	41	218	A MC 48162
Beverly No. 1	44	117	41	205	A MC 48163
Beverly No. 2	44	118	41	206	A MC 48164
Beverly No. 3	44	119	41	207	A MC 48165

Land Subdivision Location: Sections 24 and 25, Township 4 South, Range 15 East; and Sections 7, 8, 17, 18, 19, 20, 21, 28, 29, 30, 32, 32 and 33, Township 4 South, Range 16 East, G.&S.R.M.

ARIZONA STATE OFFICE  
BU. LAND MANAGEMENT

SEP 29 1981

7:45 A.M.  
PHOENIX, ARIZONA

EXHIBIT "A"  
Page -2-

CLAIM NAME	RECORDED		AMENDED		B.L.M. Serial No.
	Book	Page	Docket	Page	
Beverly No. 4	240	232			A MC 48166
Beverly No. 5	44	240	41	208	A MC 48167
Beverly No. 6	44	241	48	328	A MC 48168
O'Brien No. 1	239	189			A MC 48169
O'Brien No. 2	49	547			A MC 48170
O'Brien No. 3	49	548			A MC 48171
O'Brien No. 4	49	548			A MC 48172
O'Brien No. 5	49	549			A MC 48173
O'Brien No. 6	240	233			A MC 48174
Ballard	43	469	41	205	A MC 48175
High Ball	43	468	41	214	A MC 48176
Spotted Pup	43	465	41	216	A MC 48177
Flapper	43	495	41	214	A MC 48178
Coquette	43	494	41	212	A MC 48179
Lime	42	243			A MC 48180
Christmas 5	29	198			A MC 48181
Christmas 6	29	199			A MC 48182
Christmas 7	29	200			A MC 48183
Christmas 8	29	201			A MC 48184
Christmas 9	29	202			A MC 48185
Christmas 10	29	203			A MC 48186
Christmas 11	29	204			A MC 48187
Christmas 12	29	205			A MC 48188
Christmas 13	29	206			A MC 48189
Christmas 14	29	207			A MC 48190
Christmas 15	29	208			A MC 48191
Christmas 16	29	209			A MC 48192
Christmas 17	29	210			A MC 48193
Christmas 18	29	211			A MC 48194
Christmas 19	29	212			A MC 48195
Christmas 20	29	213			A MC 48196
Christmas 22	215	164			A MC 48197
Christmas 23	215	165			A MC 48198
Christmas 24	215	166			A MC 48199
Christmas 25	215	167			A MC 48200
Inspiration 1	25	438	181	120	A MC 48201
Inspiration 4	24	187			A MC 48202
Inspiration 5	24	188			A MC 48203
Inspiration 45	59	122			A MC 48204
Inspiration 47	182	578	238	256	A MC 48205
Inspiration 48	182	579			A MC 48206
Inspiration 49	182	580			A MC 48207
Inspiration 50	182	581			A MC 48208
Inspiration 51	182	582			A MC 48209
Inspiration 56	217	279			A MC 48210
Inspiration 57	217	280			A MC 48211
Inspiration 58	230	75			A MC 48212
Inspiration 59	230	76			A MC 48213
Inspiration 60	259	345			A MC 48214
Inspiration 61	259	346			A MC 48215
Inspiration 62	259	347			A MC 48216
Inspiration 63	259	348			A MC 48217
Inspiration 64	259	349			A MC 48218
Inspiration 65	259	350			A MC 48219
Inspiration 66	259	351			A MC 48220
Inspiration 67	259	352			A MC 48221
Inspiration 68	259	353			A MC 48222
Inspiration 69	259	354			A MC 48223
Inspiration 70	259	355			A MC 48224
Inspiration 71	259	356			A MC 48225

ARIZONA STATE OFFICE  
BU. LAND MANAGEMENT

SEP 29 1981

7:45 A.M.  
PHOENIX, ARIZONA



EXHIBIT "A"  
Page -3-

CLAIM NAME	RECORDED		AMENDED		B.L.M. Serial No.
	Book	Page	Docket	Page	
Inspiration 72	259	357			A MC 48226
Inspiration 73	259	358			A MC 48227
Inspiration 74	259	359			A MC 48228
Inspiration 75	259	360			A MC 48229
Inspiration 76	259	361			A MC 48230
Inspiration 77	259	362			A MC 48231
Inspiration 78	259	363			A MC 48232
Inspiration 79	259	364			A MC 48233
Inspiration 80	259	365			A MC 48234
Inspiration 81	259	366			A MC 48235
Inspiration 82	259	367			A MC 48236
Inspiration 83	259	368			A MC 48237
Inspiration 84	259	369			A MC 48238
Inspiration 85	259	370			A MC 48239
Inspiration 86	259	371			A MC 48240
Inspiration 87	259	372			A MC 48241
Inspiration 88	259	373			A MC 48242
Inspiration 89	259	374			A MC 48243
Inspiration 90	259	375			A MC 48244
Inspiration 91	259	376			A MC 48245
Inspiration 92	259	377			A MC 48246
Inspiration 93	259	378			A MC 48247
Inspiration 94	259	379			A MC 48248
Inspiration 95	259	380			A MC 48249
Inspiration 96	259	381			A MC 48250
Inspiration 97	259	382			A MC 48351
Inspiration 98	259	383			A MC 48252
Inspiration 103	259	384			A MC 48253
Inspiration 104	259	385			A MC 48254
Inspiration 105	259	386			A MC 48255
Inspiration 106	259	387			A MC 48256
Inspiration 56A	292	522			A MC 48264
Inspiration 107	292	523			A MC 48257
Inspiration 108	292	524			A MC 48258
Inspiration 109	292	525			A MC 48259
Inspiration 110	315	657			A MC 48260
Inspiration 111	315	658			A MC 48261
Inspiration 112	315	659			A MC 48262
Inspiration 113	316	132			A MC 48263
Wallduce	181	126			A MC 48265
Fraction No. 1	192	146	192	285	A MC 48266
P.E.F.	200	472			A MC 48267
R.E.F.	200	471			A MC 48269
River	200	470			A MC 48271
River 1	198	5			A MC 48272
River 2	198	6			A MC 48273
River 3	198	7			A MC 48274
River 4	198	8			A MC 48275
Pinal 3	198	9			A MC 48278
Pinal 4	198	10			A MC 48279
Pinal 5	198	11			A MC 48280
Pinal 6	198	12			A MC 48281
G.P.	299	158			A MC 48323
G.P. 2	299	159			A MC 48324
G.P. 3	299	160			A MC 48325
G.P. 4	299	161			A MC 48326
G.P. 5	299	162			A MC 48327

ARIZONA STATE OFFICE  
BU. LAND MANAGEMENT

SEP 29 1981

7:45 A.M.  
PHOENIX, ARIZONA

475466

STATE OF ARIZONA, County of Gila, ss:

I do hereby certify that the within instrument was filed and recorded at request of Inspiration Consolidated Copper CompanyDate Sept. 3, 1981 Time 10:35 A. M., Docket 545 Official Records Page S. 670 - 673  
Records of Gila County, Arizona.

WITNESS my hand and official seal the day and year first above written.

INDEXED

MARY V. DE PAOLI, County Recorder

MICROFILMED

By J. L. Ypsward

Deputy.

PAGED

COMPARED

\$300  
10:25  
C

## AFFIDAVIT OF PERFORMANCE OF ANNUAL WORK

STATE OF ARIZONA )  
 ) ss.  
County of Gila -)

updated ..

Thomas J. Montgomery, being duly sworn, deposes and says:

That he is a citizen of the United States and more than eighteen years of age, resides at Globe, in Gila County, Arizona, and is personally acquainted with the unpatented mining claims listed in Exhibit "A", attached hereto and by this reference made a part hereof, situated in the Saddle Mountain and Banner Mining Districts, Gila County, Arizona, the location notices of which are recorded in the office of the County Recorder of said County as set forth in said Exhibit "A".

That between September 1, 1980 and September 1, 1981, at least one hundred dollars (\$100.00) worth of work and improvements per claim were done and performed upon said claims, not including the location work of said claims; that said work and improvements were done and performed for the benefit of all of the claims listed in said Exhibit "A", and all of said claims are contiguous.

Such work and improvements were made by and at the expense of Inspiration Consolidated Copper Company, owner of said claims, for the purpose of complying with the laws of the United States pertaining to assessment or annual work; and Boyles Bros. Drilling Company of Salt Lake City, Utah, were the persons employed by Inspiration Consolidated Copper Company and who labored upon said claims and did said work and improvements, the same being as follows, to-wit: Diamond Drilling and related functions for the benefit of the claim group.

ARIZONA STATE OFFICE

ARIZONA STATE OFFICE  
BU. LAND MANAGEMENT

SEP 29 1981

7:45 A.M.  
PHOENIX, ARIZONA

SUBSCRIBED AND SWORN to before me this 7<sup>th</sup> day of September, 1951.

Thomas J. Montgomery

Notary Public

My commission expires:

My Commission Expires July 3, 1985

EXHIBIT "A" to Affidavit of Performance of Annual Work subscribed and sworn to by Thomas J. Montgomery, dated 2 September 1981 relative to the following unpatented mining claims situated in the Banner Mining District, Gila County, Arizona, the location notices of which are recorded in the office of the County Recorder of said County as follows:

CLAIM NAME	RECORDED		AMENDED		B.L.M. Serial No.
	Book	Page	Book	Page	
H.A.	48	180			A MC 48328
Little Emma	48	180			A MC 48329
Pedro	48	181			A MC 48330
Plug	48	181			A MC 48331
Ticket Chopper	48	181			A MC 48332
Uncle Dan	48	182			A MC 48333
Atlas	48	193			A MC 48334
Atlas No. 1	48	193			A MC 48335
Atlas No. 2	48	193			A MC 48336
Blaine	48	194			A MC 48337
Calumet	48	194			A MC 48338
Cobre Hierro	48	194			A MC 48339
Cuprite	48	195			A MC 48340
Emerald	48	195			A MC 48341
Gov. Curtin	48	195			A MC 48342
Lorraine	48	196			A MC 48343
Logan	48	196			A MC 48344
O'Carrol	48	196			A MC 48345
Old Hayseed	48	197			A MC 48346
Oxide	48	197			A MC 48347
Maryland	48	197			A MC 48348
Missouri	48	198			A MC 48349
Ridge	48	198			A MC 48350
Ringtail Snorter	48	198			A MC 48351
Waholote	48	199			A MC 48352
Whistler	48	199			A MC 48353
Dispatcher	48	209			A MC 48354
Cobre Rico	48	23	48	215	A MC 48355
Right Angle	48	28			A MC 48356
Blue Bird	48	22	42	138	A MC 48357
Grand View	48	24	42	139	A MC 48373
Junction	48	24	42	140	A MC 48372
Pirate	48	27	42	141	A MC 48371
Quartzite	48	27	42	142	A MC 48370
Stemwinder	48	29	42	143	A MC 48369
Way Up	48	29	42	144	A MC 48368
Mid West	49	14			A MC 48367
Wild West	49	14			A MC 48366
Sleeping Beauty	49	15			A MC 48365
Biscuit	49	15			A MC 48364
Tornado	49	15			A MC 48363
Iron	49	22			A MC 48362
Spion Kop	49	22			A MC 48361
Angles Whisper	49	22			A MC 48360
Frontier	49	23			A MC 48359
Louis	49	23			A MC 48358
Colorado	49	23			A MC 48374
National	49	24			A MC 48375
Bank	49	24			A MC 48376
Palo Christie	49	24			A MC 48377
Cedro	49	25			A MC 48378

ARIZONA STATE OFFICE  
BU. LAND MANAGEMENT

SEP 29 1981

7:45 A.M.  
PHOENIX, ARIZONA

## EXHIBIT "A" (Page 2)

CLAIM NAME	RECORDED		AMENDED		B.L.M. Serial No.
	Book	Page	Book	Page	
Alaska	49	25			A MC 48379
Lu Lu	49	25			A MC 48380
Fration	49	26			A MC 48381
Polecat	49	26			A MC 48382
Palmetto	49	26			A MC 48383
Out-Look	49	28			A MC 48384
Cracker	49	29			A MC 48385
Quail	49	29			A MC 48386
Sample	49	29			A MC 48387
Coral	49	30			A MC 48388
Veritas	49	30			A MC 48389
Harvard	49	30			A MC 48390
Frontside	49	31			A MC 48391
Rattler	119	333			A MC 48392
Rattler Extension 1	273	708			A MC 48393
Rattler Extension 2	273	709			A MC 48394
Rattler Extension 3	273	710			A MC 48395
Rattler Extension 4	273	711			A MC 48396
Rattler Extension 5	273	712			A MC 48397
Rattler Extension 6	273	713			A MC 48398
Rattler Extension 7	273	714			A MC 48399
Fraction No. 2	244	24			A MC 48400

ARIZONA STATE OFFICE  
BU. LAND MANAGEMENT

SEP 29 1981

7:45 A.M.  
PHOENIX, ARIZONA

Land Subdivision Location: Sections 22, 23, 24, 25, 26 and 27,  
Township 4 South, Range 15 East; and  
Sections 19, 30, Township 4 South,  
Range 16 East, G.&S.R.M.

475468

STATE OF ARIZONA, County of Gila, ss;

I do hereby certify that the within instrument was filed and recorded at request of Inspiration Consolidated Copper Company

Date Sept. 3, 1981 Time 10:35 A. M., Docket 545 Official Records Page 676 - 678  
Records of Gila County, Arizona.

WITNESS my hand and official seal the day and year first above written.

INDEXED

MICROFILMED

COMPADED

MARY V. DE PAOLI, County Recorder

By *Jeri Lipscomb* Deputy.

Inspiration Development Company

48167-68  
48268-48327  
P. O. Box S  
CLAYPOOL, ARIZONA 85532

18 September 1981

Bureau of Land Management  
Arizona State Office  
2400 Valley Bank Center  
Phoenix, Arizona 85073

Re: Evidence of Annual Assessment Work - Mining Claims

Gentlemen:

In accordance with the Federal Land Policy Act of 1976, enclosed find the following which are submitted as evidence of the performance of annual assessment work for assessment year 1 September 1980 to 1 September 1981:

1. Copy of one (1) recorded Affidavit of Performance of Annual Work for unpatented mining claims located in Pinal County, Arizona.
2. Copies of five (5) recorded Affidavits of Performance of Annual Work for unpatented mining claims located in Gila County, Arizona.

Serial numbers assigned by your office are indicated on Exhibit "A" of each Affidavit.

If there are any questions, please contact us at the letter-head address or call (602) 473-4202.

Thank you.

Sincerely,

*Judy Bastin*  
Judy Bastin  
Property Representative

JAB:s  
Enclosures

ARIZONA STATE OFFICE  
BU. LAND MANAGEMENT

SEP 21 1981

7:45 A.M.  
PHOENIX, ARIZONA

*Updated*



\*\*\* CERTIFICATE OF RECORDING \*\*\*

STATE OF ARIZONA, COUNTY OF PINAL (SS)  
I HEREBY CERTIFY THAT THE WITHIN INSTRUMENT WAS FILED FOR RECORD IN  
PINAL COUNTY, STATE OF ARIZONA. WITNESS MY HAND AND OFFICIAL SEAL



NO: 686978

TIME: 0900 04SEP81

PAGES: 003

FEE \$003.00

WILLIAM S. TRUMAN

PINAL COUNTY RECORDER, BY

*M. Kato*

1080-425

DEPUTY

LABOR

FROM: MONTGOMERY, T

TO: BEVERLY #5 AN

ARIZONA STATE OFFICE  
BU. LAND MANAGEMENT

SEP 21 1981

7:45 A.M.  
PHOENIX, ARIZONA



1080-425

AFFIDAVIT OF PERFORMANCE OF ANNUAL WORK

STATE OF ARIZONA     )  
                                   ) ss.  
County of Pinal     )

Thomas J. Montgomery, being duly sworn, deposes and says:

That he is a citizen of the United States and more than eighteen years of age, resides at Globe, in Gila County, Arizona, and is personally acquainted with the unpatented mining claims listed in Exhibit "A", attached hereto and by this reference made a part hereof, situated in the Saddle Mountain and Banner mining districts, Pinal County, Arizona, the location notices of which are recorded in the office of the County Recorder of said County as set forth in said Exhibit "A".


That between September 1, 1980, and September 1, 1981, at least one hundred dollars (\$100.00) worth of work and improvements per claim were done and performed upon said claims, not including the location work of said claims; that said work and improvements were done and performed for the benefit of all of the claims listed in said Exhibit "A", and all of said claims are contiguous.

Such work and improvements were made by and at the expense of Inspiration Consolidated Copper Company, owner of said claims, for the purpose of complying with the laws of the United States pertaining to assessment or annual work; and Boyles Bros. Drilling Company of Salt Lake City were the persons employed by Inspiration Consolidated Company and who did said work and improvements, the same being as follows, to-wit: Diamond Drilling and related functions for the benefit of the claim group.

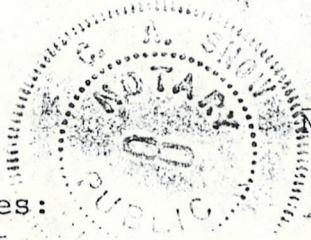
ARIZONA STATE OFFICE  
BU. LAND MANAGEMENT


SEP 21 1981

7:45 A.M.  
PHOENIX, ARIZONA

  
\_\_\_\_\_  
Thomas J. Montgomery

SUBSCRIBED AND SWORN to before me this 2nd day of September, 1981.



  
\_\_\_\_\_  
Notary Public

My commission expires:  
My Commission Expires July 2, 1985



1080-420

EXHIBIT "A" to Affidavit of Performance of Annual Work subscribed and sworn to by Thomas J. Montgomery, dated 2 September 1981, relative to the following unpatented mining claims situated in the Saddle Mountain and Banner Mining Districts, Gila and Pinal Counties, Arizona, the location notices of which are recorded in the office of the Pinal County Recorder of said County as follows:

Claim Name	Recorded Pinal Co.		Amended Pinal Co.		B.L.M. Serial No.
	<u>Docket</u>	<u>Page</u>	<u>Docket</u>	<u>Page</u>	
Beverly No. 5	46	241	48	248	A MC 48167
Beverly No. 6	46	244	48	247	A MC 48168
R. T. F.	475	188			A MC 48268
P. S. F.	475	192			A MC 48270
P. E. F.	475	189			A MC 48267
R. E. F.	475	190			A MC 48269
River	475	191			A MC 48271
River 1	467	544			A MC 48272
River 2	467	545			A MC 48273
River 3	467	546			A MC 48274
River 4	467	547			A MC 48275
Pinal 1	429	513	475	194	A MC 48276
Pinal 2	429	514	475	193	A MC 48277
Pinal 3	467	548			A MC 48278
Pinal 4	467	549			A MC 48279
Pinal 5	467	550			A MC 48280
Pinal 6	467	551			A MC 48281
Pinal 7	467	552			A MC 48282
Pinal 8	467	553			A MC 48283
Pinal 9	467	554			A MC 48284
Pinal 10	467	555			A MC 48285
Pinal 11	467	556			A MC 48286
Pinal 12	623	538			A MC 48287
Pinal 13	623	539			A MC 48288
Pinal 14	623	540			A MC 48289
Pinal 15	623	541			A MC 48290
G. P.	623	561			A MC 48323
G. P. 2	623	562			A MC 48324
G. P. 3	623	563			A MC 48325
G. P. 4	623	564			A MC 48326
G. P. 5	623	537			A MC 48327
Pinal 16	623	542			A MC 48291
Pinal 17	623	543			A MC 48292
Pinal 18	623	544			A MC 48293
Pinal 19	623	545			A MC 48294
Pinal 20	623	546			A MC 48295
Pinal 21	623	547			A MC 48296
Pinal 22	623	548			A MC 48297
Pinal 23	623	549			A MC 48298
Pinal 24	623	550			A MC 48299
Pinal 25	623	551			A MC 48300
Pinal 26	623	552			A MC 48301
Pinal 27	623	553			A MC 48302
Pinal 28	623	554			A MC 48303
Pinal 29	623	555			A MC 48304
Pinal 30	623	556			A MC 48305
Pinal 31	623	557			A MC 48306
Pinal 32	623	558			A MC 48307
Pinal 33	623	559			A MC 48308
Pinal 34	623	560			A MC 48309

ARIZONA STATE OFFICE  
BU. LAND MANAGEMENT

(Cont'd)

SEP 21 1981

7:45 A.M.  
PHOENIX ARIZONA



1080-427

EXHIBIT "A"  
Page -2-

<u>Claim Name</u>	<u>Recorded</u> <u>Pinal Co.</u>		<u>Amended</u> <u>Pinal Co.</u>		<u>B.L.M.</u> <u>Serial No.</u>
	<u>Docket</u>	<u>Page</u>	<u>Docket</u>	<u>Page</u>	
Pinal 35	657	191			A MC 48310
Pinal 36	657	192			A MC 48311
Pinal 37	657	193			A MC 48312
Pinal 38	657	194			A MC 48313
Pinal 39	657	195			A MC 48314
Pinal 40	657	196			A MC 48315
Pinal 41	657	197			A MC 48316
Pinal 42	657	198			A MC 48317
Pinal 43	657	199			A MC 48318
Pinal 44	657	200			A MC 48319
Pinal 45	657	201			A MC 48320
Pinal 46	657	202			A MC 48321
Pinal 47	657	203			A MC 48322

Land Subdivision Location: Sections 21, 22, 27 and 28, Township  
4 South, Range 16 East, G.&S.R.M.

ARIZONA STATE OFFICE  
BU. LAND MANAGEMENT

SEP 21 1981

7:45 A.M.  
PHOENIX, ARIZONA



AFFIDAVIT OF PERFORMANCE OF ANNUAL WORK


STATE OF ARIZONA )  
                              ) ss.  
County of Gila     )

Thomas J. Montgomery, being duly sworn, deposes and says:

That he is a citizen of the United States and more than eighteen years of age, resides at Globe, in Gila County, Arizona, and is personally acquainted with the unpatented mining claims listed in Exhibit "A", attached hereto and by this reference made a part hereof, situated in the Globe Mining District, Gila County, Arizona, the location notices of which are recorded in the office of the County Recorder of said County as set forth in said Exhibit "A".

That between September 1, 1980, and September 1, 1981, at least one hundred dollars (\$100.00) worth of work and improvements per claim were done and performed upon said claims, not including the location work of said claims; that said work and improvements were done and performed for the benefit of all of the claims listed in said Exhibit "A", and all of said claims are contiguous.


Such work and improvements were made by and at the expense of Inspiration Consolidated Copper Company, owner of said claims, for the purpose of complying with the laws of the United States pertaining to assessment or annual work; and Bryant Construction Company were the persons employed by Inspiration Consolidated Copper Company and who labored upon said claims and did said work and improvements, the same being as follows, to-wit: Mining and road renovation.


  
Thomas J. Montgomery

SUBSCRIBED AND SWORN to before me this 25th day of August, 1981.

My commission expires

My Commission Expires July 2, 1981



  
Notary Public

ARIZONA STATE OFFICE  
BU. LAND MANAGEMENT

SEP 21 1981

7:45 A.M.  
PHOENIX, ARIZONA



EXHIBIT "A" to Affidavit of Performance of Annual Work subscribed and sworn to by Thomas J. Montgomery, dated 25 August 1981, relative to the following unpatented mining claims situated in the Globe Mining District, Gila County, Arizona, the location notices of which are recorded in the office of the County Recorder of said County as follows:

<u>Claim Name</u>	<u>Recorded</u>		<u>Amended</u>		<u>BLM Serial No.</u>
	<u>Book</u>	<u>Page</u>	<u>Book</u>	<u>Page</u>	
Chief #3	25	79	24	240	A MC 48125
Chief #4	25	80	24	241	A MC 48126
Chief #5	25	81	24	242	A MC 48127
Chief #6	25	82	24	243	A MC 48128
Deserter	20	16	24	239	A MC 48124

ARIZONA STATE OFFICE  
BU. LAND MANAGEMENT

SEP 21 1981

7:45 A.M.  
PHOENIX, ARIZONA

Land Subdivision Location: Section 22, Township 1 North,  
Range 14 East, G.&S.R.M.

475159

STATE OF ARIZONA, County of Gila, ss:  
I do hereby certify that the within instrument was filed and recorded at request of Judy Baskin

Date Aug. 27, 1981 Time 2:15 P. M., Docket 545 Official Records Page s. 130 & 131  
Records of Gila County, Arizona.

WITNESS my hand and official seal the day and year first above written.

MARY V. DE PAOLI, County Recorder

INDEXED  
MICROFILMED

PAGED  
COMPARED

Deputy.

*Inspiration Consolidated Copper Co.*  
*Box 1*  
*Claypool, Az. 85501*

*Kathryn A. Elowitz*

48401-48427

Inspiration Development Company

P. O. Box S  
CLAYPOOL, ARIZONA 85532

31 July 1981

RECEIVED  
B.L.M. AZ STATE OFFICE

AUG 3 1981

7:45 A.M.  
PHOENIX, ARIZONA

Bureau of Land Management  
Arizona State Office  
2400 Valley Bank Center  
Phoenix, Arizona 85073

Re: Evidence of Annual Assessment Work - Mining Claims

To Whom It May Concern:

Enclosed please find four (4) copies of Affidavits of Performance of Annual Work which have been recorded with the Gila County Recorder. These Affidavits are submitted as evidence of the performance of annual assessment work for the year 1 September 1980 to 1 September 1981.

Claim serial numbers assigned by your office are:

A MC 48122  
A MC 48123  
A MC 48129  
A MC 48401 - A MC 48427 (inclusive)

If there are any questions, please contact us at the letterhead address or call (602) 473-4202.

Thank you.

Sincerely,

*Judy Bastin*  
Judy Bastin  
Property Representative

JAB:s  
Enclosures (79, Miriam,  
Rescue, Not-A-Nuff)





EXHIBIT "A" to Affidavit of Performance of Annual Work subscribed and sworn to by Thomas J. Montgomery, dated 8 July 1981 relative to the following unpatented mining claims situated in the Banner Mining District, Gila County, Arizona, the location notices of which are recorded in the office of the County Recorder of said County as follows:

DOCKET 539 PAGE 88  
RECEIVED  
B.L.M. AZ STATE OF  
3 1981  
7:45 A.M.  
PHOENIX, ARIZONA

ORIGINAL LOCATION  
NOTICE RECORDS OF  
MINES

AMENDED LOCATION  
NOTICE RECORDS OF  
MINES

Name	Book	Page	Book	Page	B.L.M. Serial No.
Porphyry	48	158			A MC 48401
Quartzite	48	158			A MC 48402
79 No. 4	48	164			A MC 48403
Alabama	8	603	48	143	A MC 48404
Black Copper	8	454	48	144	A MC 48405
Blue Copper	8	454	48	145	A MC 48406
Cave	9	319	48	146	A MC 48407
Delaware	16	55	48	147	A MC 48408
Emma	9	321	48	148	A MC 48409
Flora	8	448	48	149	A MC 48410
Great North	8	473	48	150	A MC 48411
Grand View	8	449	48	151	A MC 48412
Keystone	8	512	48	152	A MC 48413
Lizzie	8	430	48	154	A MC 48414
Iron Cap	9	322	48	153	A MC 48415
Longfellow	8	429	48	155	A MC 48416
Mountain View	8	473	48	156	A MC 48417
North Star	8	429	48	157	A MC 48418
Savannah	8	603	48	159	A MC 48419
Senator	8	455	48	160	A MC 49420
79 Mine	1	232	48	161	A MC 48421
79 Mine No. 2	9	320	48	162	A MC 48422
79 Mine No. 3	9	320	48	163	A MC 48423
Sunny Slope	8	449	48	165	A MC 48424
Tip Top	16	118	48	166	A MC 48428
West Point	9	321	48	167	A MC 48425
Cave No. 2 Docket	49	95			A MC 48426
Cave No. 3 Docket	49	97			A MC 48427

Land Subdivision Location: Sections 20, 21, 22, 27, 28 and 29,  
Township 4 South, Range 15 East,  
G.&S.R.M.

#302  
2:05  
C  
472149

STATE OF ARIZONA, County of Gila, ss:

I do hereby certify that the within instrument was filed and recorded at request of Inspiration Consolidated Copper Co.

Date July 9, 1981 Time 2:05 P. M., Docket 539 Official Records Page 87 & 88

Records of Gila County, Arizona.

WITNESS my hand and official seal the day and year first above written.

MARY V. DE PAOLI, County Recorder

INDEXED  
MICROFILMED

PAGED

COMPARED

By Kathryn A. Elocumb Deputy.

Insp. Cons. Copper Co.

P.O. Box 1

85522



AFFIDAVIT OF PERFORMANCE OF ANNUAL WORK

STATE OF ARIZONA )  
                          ) ss.  
County of Gila     )

*up dated*  
RECEIVED  
B.L.M. AZ STATE OFFICE  
JUL 3 1981  
7:45 A.M.  
PHOENIX, ARIZONA

Thomas J. Montgomery, being duly sworn, deposes and says:

That he is a citizen of the United States and more than eighteen years of age, resides at Globe, in Gila County, Arizona, and is personally acquainted with the unpatented mining claim listed in Exhibit "A", attached hereto and by this reference made a part hereof, situated in the Globe Mining District, Gila County, Arizona, the location notice of which is recorded in the office of the County Recorder of said County as set forth in said Exhibit "A".

That between September 1, 1980 and September 1, 1981, at least one hundred dollars (\$100.00) worth of work and improvements were done and performed upon said claim, not including the location work of said claim; that said work and improvements were done and performed for the benefit of the claim listed in said Exhibit "A".

Such work and improvements were made by and at the expense of Inspiration Consolidated Copper Company, owner of said claim, for the purpose of complying with the laws of the United States pertaining to assessment or annual work, and Inspiration Consolidated Copper Company employees were the persons who labored upon said claim, and did said work and improvements, the same being as follows, to-wit: Road Work.

*Thomas J. Montgomery*  
Thomas J. Montgomery

Subscribed and sworn to before me this 8th day of July, 1981

*R. A. Sneed*  
Notary Public in and for the  
State of Arizona

My commission expires:



EXHIBIT "A" to Affidavit of Performance of Annual Work subscribed and sworn to by Thomas J. Montgomery, dated 8 July 1981, relative to the following unpatented mining claim situated in the Globe Mining District, Gila County, Arizona, the location notice of which is recorded in the office of the County Recorder of said County as follows:

<u>Name of Claim</u>	<u>Recorded</u>		<u>B.L.M. Serial No</u>
	<u>Docket</u>	<u>Page</u>	
Rescue Mill	270	576	A MC 48129

RECEIVED  
B.L.M. AZ STATE OF  
AUG 7 1981

B.L.M. PHOENIX, ARIZONA  
7:45 A.M.  
Serial No

Land Subdivision Location: Township 1 North, Range 15 East, G.&S.R.M.: Section 16

472151

STATE OF ARIZONA, County of Gila, ss;  
I do hereby certify that the within instrument was filed and recorded at request of Inspiration Consolidated Copper Co.

Date July 9, 1981 Time 2:05 P. M., Docket 539 Official Records Pages 91 & 92  
Records of Gila County, Arizona.

WITNESS my hand and official seal the day and year first above written.

MICROFILMED BY MARY V. DE PAOLI, County Recorder

INDEXED  
FILED  
COMPARSED  
By Kathryn A. Elom Deputy.

AFFIDAVIT OF PERFORMANCE OF ANNUAL WORK

STATE OF ARIZONA )  
County of Gila ) ss.

48122  
DOCKET 539 PAGE 93  
RECEIVED  
B.L.M. AZ STATE OFFICE  
JUL 3 1981  
7:45 A.M.  
PHOENIX, ARIZONA  
Updated

Thomas J. Montgomery, being duly sworn, deposes and says:

That he is a citizen of the United States and more than eighteen years of age, resides at Globe, in Gila County, Arizona, and is personally acquainted with the unpatented mining claim listed in Exhibit "A", attached hereto and by this reference made a part hereof, situated in the Globe Mining District, Gila County, Arizona, the location notice of which is recorded in the office of the County Recorder of said County as set forth in said Exhibit "A".

That between September 1, 1980, and September 1, 1981, at least one hundred dollars (\$100.00) worth of work and improvements were done and performed upon said claim, not including the location work of said claim; that said work and improvements were done and performed for the benefit of the claim listed in said Exhibit "A".

Such work and improvements were made by and at the expense of Inspiration Consolidated Copper Company, owner of said claim, for the purpose of complying with the laws of the United States pertaining to assessment or annual work, and Inspiration Consolidated Copper Company employees were the persons who labored upon said claim, and did said work and improvements, the same being as follows, to-wit: Road Work.

Thomas J. Montgomery  
Thomas J. Montgomery

Subscribed and sworn to before me this 8<sup>th</sup> day of July, 1981

W. C. Sneed  
Notary Public in and for the  
State of Arizona

My commission expires:




EXHIBIT "A" to Affidavit of Performance of Annual Work subscribed and sworn to by Thomas J. Montgomery, dated 8 July 1981, relative to the following unpatented mining claim situated in the Globe Mining District, Gila County, Arizona, the location notice of which is recorded in the office of the County Recorder of said County as follows:

<u>Name of Claim</u>	<u>Recorded</u>	
	<u>Book</u>	<u>Page</u>
Miriam	350	548

B.L.M. RECEIVED  
B.L.M. AZ STATE OFFICE  
AUG 3 1981  
7:45 A.M.  
PHOENIX, ARIZONA  
B.L.M. Serial A MC 48122

Land Subdivision Location: Township 1 North, Range 14 East,  
G.&S.R.M.: Section 26

#300  
2:05  
C  
472152

STATE OF ARIZONA, County of Gila, ss;

I do hereby certify that the within instrument was filed and recorded at request of Inspiration Consolidated Copper Co.

Date July 9, 1981 Time 2:05 P. M., Docket 539 Official Records Page s 93 & 94  
Records of Gila County, Arizona.

WITNESS my hand and official seal the day and year first above written.

MARY V. DE PAOLI, County Recorder

INDEXED  
MICROFILMED  
PAGE  
COMPARED

By Kathryn A. Elowitz Deputy.



AFFIDAVIT OF PERFORMANCE OF ANNUAL WORK

STATE OF ARIZONA )  
County of Gila ) ss.

Updated  
RECEIVED  
B.L.M. AZ STATE OFFICE  
AUG 8 1981  
7:45 A.M.  
PHOENIX, ARIZONA

Thomas J. Montgomery, being duly sworn, deposes and says:

That he is a citizen of the United States and more than eighteen years of age, resides at Globe, in Gila County, Arizona, and is personally acquainted with the unpatented mining claim listed in Exhibit "A", attached hereto and by this reference made a part hereof, situated in the Globe Mining District, Gila County, Arizona, the location notice of which is recorded in the office of the County Recorder of said County as set forth in said Exhibit "A".

That between September 1, 1980 and September 1, 1981, at least one hundred dollars (\$100.00) worth of work and improvements were done and performed upon said claim, not including the location work of said claim; that said work and improvements were done and performed for the benefit of the claim listed in said Exhibit "A".

Such work and improvements were made by and at the expense of Inspiration Consolidated Copper Company, owner of said claim, for the purpose of complying with the laws of the United States pertaining to assessment or annual work, and Inspiration Consolidated Copper Company employees were the persons who labored upon said claim, and did said work and improvements, the same being as follows, to-wit: Road Work.

Thomas J. Montgomery  
Thomas J. Montgomery

Subscribed and sworn to before me this 8th day of July, 1981

G. A. Sweeney  
Notary Public in and for the  
State of Arizona

My commission expires:




EXHIBIT "A" to Affidavit of Performance of Annual Work subscribed and sworn to by Thomas J. Montgomery, dated 8 July 1981, relative to the following unpatented mining claim situated in the Globe Mining District, Gila County, Arizona, the location notice of which is recorded in the office of the County Recorder of said County as follows:

Claim Name	Recorded		BLM Serial No.
	Book	Page	
Not-A-Nuff	255	534	A MC 48123

RECEIVED  
B.L.M. AZ STATE OFF.  
7:45 P.M.  
1981  
PHOENIX, ARIZONA

Land Subdivision Location: Section 26, Township 1 North, Range 14 East, G.&S.R.M.

472150

STATE OF ARIZONA, County of Gila, ss;

I do hereby certify that the within instrument was filed and recorded at request of Inspiration Consolidated Copper Co

Date July 9, 1981 Time 2:05 P. M., Docket 539 Official Records Page S 89 & 90

Records of Gila County, Arizona.

WITNESS my hand and official seal the day and year first above written.

MARY V. DE PAOLI, County Recorder

INDEXED  
MICROFILMED  
INDEXED  
PAGED  
COMPARED

Kathryn A. Elowitz Deputy.

\$ 3.00  
2.05

*up dated*

AFFIDAVIT OF PERFORMANCE OF ANNUAL WORK

STATE OF ARIZONA )  
                          ) ss.  
County of Gila     )

Thomas J. Montgomery, being duly sworn, deposes and says:

That he is a citizen of the United States and more than eighteen years of age, resides at Globe, in Gila County, Arizona, and is personally acquainted with the unpatented mining claims listed in Exhibit "A", attached hereto and by this reference made a part hereof, situated in the Globe Mining District, Gila County, Arizona, the location notices of which are recorded in the office of the County Recorder of said County as set forth in said Exhibit "A".

That between September 1, 1980 and September 1, 1981, at least one hundred dollars (\$100.00) worth of work and improvements was done and performed upon each of said claims, not including the location work of said claims; that said work and improvements were done and performed for the benefit of all of the claims listed in said Exhibit "A", and all of said claims are contiguous.

Such work and improvements were made by and at the expense of Inspiration Consolidated Copper Company, owner of said claims, for the purpose of complying with the laws of the United States pertaining to assessment or annual work, and employees of Inspiration Consolidated Copper Company were the persons who labored upon said claims and did said work and improvements, the same being as follows, to-wit: Maintenance of Roads.

ARIZONA STATE OFFICE  
BU. LAND MANAGEMENT

JUN 16 1981

7:45 A.M.  
PHOENIX, ARIZONA

*Thomas J. Montgomery*  
\_\_\_\_\_  
Thomas J. Montgomery

SUBSCRIBED AND SWORN to before me this 26 day of May, 1981.

*L. A. Snow*  
\_\_\_\_\_  
Notary Public

My commission expires:

My Commission Expires July 8, 1981

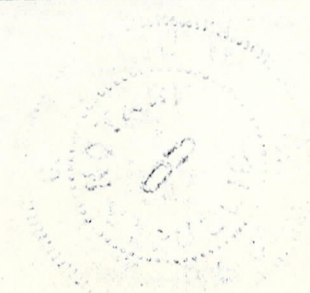




EXHIBIT "A" to Affidavit of Performance of Annual Work subscribed and sworn to by Thomas J. Montgomery, dated 26 May 1981, relative to the following unpatented mining claims situated in the Globe Mining District, Gila County, Arizona, the location notices of which are recorded in the office of the County Recorder of said County as follows:

Claim Name	Recorded		Amended		BLM Serial No.
	Docket	Page	Docket	Page	
Czar	10	470	248	594	A MC 48117✓
For 1	223	575			A MC 48114✓
For 3	209	234	255	593	A MC 48121✓
K. C.	6	400	248	591	A MC 48116✓
Filler	150	576			A MC 48111✓
Knob	150	577			A MC 48112✓
Gulley	150	578	248	601	A MC 48120✓
Grace	150	579	248	589	A MC 48115✓
Petty	150	580	209	513	A MC 48113✓
Room-A-Nuf	10	472	248	597	A MC 48118✓
South Ridge	150	574			A MC 48110✓
West Ridge	248	598			A MC 48119✓
Valley Forge	6	401			A MC 48108✓
Mikado	10	469			A MC 48109✓

ARIZONA STATE OFFICE  
BU. LAND MANAGEMENT

JUN 16 1981

7:45 A.M.  
PHOENIX, ARIZONA

Land Subdivision Location: Sections 25, 26, 35 and 36, Township 1 North, Range 14 East, G.&S.R.M.

470539

STATE OF ARIZONA, County of Gila, ss;

I do hereby certify that the within instrument was filed and recorded at request of Judy Bastin

Date May 27, 1981 Time 1:50 P. M., Docket 535 Official Records Page s 670 & 671  
Records of Gila County, Arizona.

WITNESS my hand and official seal the day and year first above written.

INDEXED  
MICROFILMED  
FILED  
COMPARED

MARY V. DE PAOLI, County Recorder

By Eva E. Foley Deputy.



AFFIDAVIT OF PERFORMANCE OF ANNUAL WORK

STATE OF ARIZONA )  
 ) ss.  
 County of Gila )

*a me 48108 thru 48121 updated ft*

Thomas J. Montgomery, being duly sworn, deposes and says:

That he is a citizen of the United States and more than eighteen years of age, resides at Globe, in Gila County, Arizona, and is personally acquainted with the unpatented mining claims listed in Exhibit "A", attached hereto and by this reference made a part hereof, situated in the Globe Mining District, Gila County, Arizona, the location notices of which are recorded in the office of the County Recorder of said County as set forth in said Exhibit "A".

That between September 1, 1979, and September 1, 1980, at least one hundred dollars (\$100.00) worth of work and improvements was done and performed upon each of said claims, not including the location work of said claims; that said work and improvements were done and performed for the benefit of all of the claims listed in said Exhibit "A", and all of said claims are contiguous.

Such work and improvements were made by and at the expense of Inspiration Consolidated Copper Company, owner of said claims, for the purpose of complying with the laws of the United States pertaining to assessment or annual work, and employees of Inspiration Consolidated Copper Company were the persons who labored upon said claims and did said work and improvements, the same being as follows, to-wit: Road maintenance and repairs.

ARIZONA STATE OFFICE  
 BU. LAND MANAGEMENT

NOV 17 1980

7:45 A.M.  
 PHOENIX, ARIZONA

*Thomas J. Montgomery*  
 Thomas J. Montgomery

SUBSCRIBED AND SWORN to before me this 9th day of Sept., 1980.

*E. A. Sauer*  
 Notary Public

My commission expires:

My Commission Expires July 8, 1981

*all 7/21/81*

EXHIBIT "A" to Affidavit of Performance of Annual Work subscribed and sworn to by Thomas J. Montgomery, dated 9 1980, relative to the following unpatented mining claims situated in the Globe Mining District, Gila County, Arizona, the location notices of which are recorded in the office of the County Recorder of said County as follows:

Claim Name	Recorded		Amended		BLM Serial No.
	Docket	Page	Docket	Page	
Czar	10	470	248	594	A MC 48117
For 1	223	575			A MC 48114
For 3	209	234	255	593	A MC 48121
K. C.	6	400	248	591	A MC 48116
Filler	150	576			A MC 48111
Knob	150	577			A MC 48112
Gulley	150	578	248	601	A MC 48120
Grace	150	579	248	589	A MC 48115
Petty	150	580	209	513	A MC 48113
Room-A-Nuf	10	472	248	597	A MC 48118
South Ridge	150	574			A MC 48110
West Ridge	248	598			A MC 48119
Valley Forge	6	401			A MC 48108
Mikado	10	469			A MC 48109

ARIZONA STATE OFFICE  
BU. LAND MANAGEMENT

NOV 17 1980

7:45 A.M.  
PHOENIX, ARIZONA

Land Subdivision Location: Sections 25, 26, 35 and 36, Township  
1 North, Range 14 East, G.&S.R.M.

459313

STATE OF ARIZONA, County of Gila, ss;

I do hereby certify that the within instrument was filed and recorded at request of Inspiration Development Company

Date Sept. 10, 1980 Time 12:00 P. M., Docket 512 Official Records Page s 524 & 525  
Records of Gila County, Arizona.

WITNESS my hand and official seal the day and year first above written.

INDEXED  
MICROFILMED By Kathryn A. Elston Deputy.  
PAGED

MARY V. DE PAOLI, County Recorder



48401  
48427

AFFIDAVIT OF PERFORMANCE OF ANNUAL WORK

STATE OF ARIZONA )  
 ) ss.  
County of Gila )

Thomas J. Montgomery, being duly sworn, deposes and says:

That he is a citizen of the United States and more than eighteen years of age, resides at Globe, in Gila County, Arizona, and is personally acquainted with the unpatented mining claims listed in Exhibit "A", attached hereto and by this reference made a part hereof, situated in the Banner Mining District, Gila County, Arizona, the location notices of which are recorded in the office of the County Recorder of said County as set forth in said Exhibit "A".

That between September 1, 1979 and September 1, 1980, at least one hundred dollars (\$100.00) worth of work and improvements per claim were done and performed upon said claims, not including the location work of said claims; that said work and improvements were done and performed for the benefit of all of the claims listed in said Exhibit "A", and all of said claims are contiguous.

Such work and improvements were made by and at the expense of Inspiration Consolidated Copper Company, lessee of said claims, for the purpose of complying with the laws of the United States pertaining to assessment or annual work, and John F. Mediz was the person employed by Inspiration Consolidated Copper Company and who labored upon said claims, and did said work and improvements, the same being as follows, to-wit: Underground Mining.

ARIZONA STATE OFFICE  
BU. LAND MANAGEMENT

NOV 17 1980

7:45 A.M.  
PHOENIX, ARIZONA

Thomas J. Montgomery  
Thomas J. Montgomery

SUBSCRIBED AND SWORN to before me this 9th day of Sept., 1980.

[Signature]  
Notary Public

My commission expires:  
My Commission Expires July 8, 1981

Oct 7/21/81  
[Signature]



EXHIBIT "A" to Affidavit of Performance of Annual Work subscribed <sup>September 9, 1980</sup> ~~September 1980~~ and sworn to by Thomas J. Montgomery, dated ~~1 September 1980~~ ~~001~~ relative to the following unpatented mining claims situated in the Banner Mining District, Gila County, Arizona, the location notices of which are recorded in the office of the County Recorder of said County as follows:

ORIGINAL LOCATION  
NOTICE RECORDS OF  
MINES

AMENDED LOCATION  
NOTICE RECORDS OF  
MINES

Name	Book	Page	Book	Page	B.L.M. Serial No.
Porphyry	48	158			A MC 48401
Quartzite	48	158			A MC 48402
79 No. 4	48	164			A MC 48403
Alabama	8	603	48	143	A MC 48404
Black Copper	8	454	48	144	A MC 48405
Blue Copper	8	454	48	145	A MC 48406
Cave	9	319	48	146	A MC 48407
Delaware	16	55	48	147	A MC 48408
Emma	9	321	48	148	A MC 48409
Flora	8	448	48	149	A MC 48410
Great North	8	473	48	150	A MC 48411
Grand View	8	449	48	151	A MC 48412
Keystone	8	512	48	152	A MC 48413
Lizzie	8	430	48	154	A MC 48414
Iron Cap	9	322	48	153	A MC 48415
Longfellow	8	429	48	155	A MC 48416
Mountain View	8	473	48	156	A MC 48417
North Star	8	429	48	157	A MC 48418
Savannah	8	603	48	159	A MC 48419
Senator	8	455	48	160	A MC 49420
79 Mine	1	232	48	161	A MC 48421
79 Mine No. 2	9	320	48	162	A MC 48422
79 Mine No. 3	9	320	48	163	A MC 48423
Sunny Slope	8	449	48	165	A MC 48424
Tip Top	16	118	48	166	A MC 48428
West Point	9	321	48	167	A MC 48425
Cave No. 2 Docket	49	95			A MC 48426
Cave No. 3 Docket	49	97			A MC 48427

ARIZONA STATE OFFICE  
BU. LAND MANAGEMENT

NOV 17 1980

7:45 A.M.  
PHOENIX, ARIZONA

Land Subdivision Location: Sections 20, 21, 22, 27, 28 and 29,  
Township 4 South, Range 15 East,  
G.&S.R.M.

459311

STATE OF ARIZONA, County of Gila, ss;

I do hereby certify that the within instrument was filed and recorded at request of Inspiration Development Company

Date Sept. 10, 1980 Time 12:00 P. M., Docket 512 Official Records Page S. 520 & 521  
Records of Gila County, Arizona.

WITNESS my hand and official seal the day and year first above written.

MARY V. DE PAOLI, County Recorder

INDEXED  
MICROFILMED  
PAGE

By

*Kathryn A. Elouitz*

Deputy.



STATE OF ARIZONA, County of Gila, ss:

I do hereby certify that the within instrument was filed and recorded at request of Inspiration Development CompanyDate Sept. 10, 1980 Time 12:00 P. M., Docket 512 Official Records Page s. 518 & 519  
Records of Gila County, Arizona.

WITNESS my hand and official seal the day and year first above written.

INDEXED  
MICROFILMED  
PAGED  
COMPAREL

MARY V. DE PAOLI, County Recorder

By Kathryn A. Elam Deputy.AFFIDAVIT OF PERFORMANCE OF ANNUAL WORKSTATE OF ARIZONA )  
County of Gila ) ss.  
County of Gila )

THOMAS J. MONTGOMERY, being duly sworn, deposes and says:

That he is a citizen of the United States and more than eighteen years of age, resides at Globe, in Gila County, Arizona, and is personally acquainted with the unpatented mining claims listed in Exhibit "A", attached hereto and by this reference made a part hereof, situated in the Banner mining district, Gila County, Arizona, the location notices of which are recorded in the office of the County Recorder of said County as set forth in said Exhibit "A".

That between September 1, 1979, and September 1, 1980, at least one hundred dollars (\$100.00) worth of work and improvements per claim were done and performed upon said claims, not including the location work of said claims; that said work and improvements were done and performed for the benefit of all of the claims listed in said Exhibit "A", and all of said claims are contiguous.

Such work and improvements were made by and at the expense of Inspiration Consolidated Copper Company, owner of said claims, for the purpose of complying with the laws of the United States pertaining to assessment or annual work, and Inspiration Consolidated Copper Company employees were the persons who labored upon said claims, and did said work and improvements, the same being as follows, to-wit: Maintenance of Access Roads.

ARIZONA STATE OFFICE  
BU. LAND MANAGEMENT

NOV 17 1980

7:45 A.M.  
PHOENIX, ARIZONAThomas J. Montgomery  
Thomas J. MontgomerySUBSCRIBED AND SWORN to before me this 9th day of September, 1980.J. A. Snow  
Notary Public48130  
48132all  
7/21/81

EXHIBIT "A" to Affidavit of Performance of Annual work subscribed and sworn to by Thomas J. Montgomery, dated SEP 9 1980 relative to the following unpatented mining claims situated in the Banner Mining District, Gila County, Arizona, the location notices of which are recorded in the office of the County Recorder of said County as follows:

<u>CLAIM NAME</u>	<u>RECORDED</u>		<u>B.L.M. Serial No.</u>
	<u>Docket</u>	<u>Page</u>	
Titanium 1	63	435	A MC 48130
Titanium 2	63	436	A MC 48131
Titanium 3	63	437	A MC 48132

Land Subdivision Location: Section 17, Township 4 South,  
Range 16 East, G.&S.R.M.

ARIZONA STATE OFFICE  
BU. LAND MANAGEMENT

NOV 17 1980

7:45 A.M.  
PHOENIX, ARIZONA



STATE OF ARIZONA, County of Gila, ss;

I do hereby certify that the within instrument was filed and recorded at request of Inspiration Development Company

Date Sept. 10, 1980 Time 12:00 P. M., Docket 512 Official Records PageS 510-512  
Records of Gila County, Arizona.

WITNESS my hand and official seal the day and year first above written.

MARY V. DE PAOLI, County Recorder

INDEXED

PAGED

MICROFILMED

COMPARED

By Kathryn A. Eloueth Deputy.AFFIDAVIT OF PERFORMANCE OF ANNUAL WORKSTATE OF ARIZONA )  
 ) ss.  
County of Gila )

THOMAS J. MONTGOMERY, being duly sworn, deposes and says:

That he is a citizen of the United States and more than eighteen years of age, resides at Globe, in Gila County, Arizona, and is personally acquainted with the unpatented mining claims listed in Exhibit "A", attached hereto and by this reference made a part hereof, situated in the Banner mining district, Gila County, Arizona, the location notices of which are recorded in the office of the County Recorder of said County as set forth in said Exhibit "A".

That between September 1, 1979, and September 1, 1980, at least one hundred dollars (\$100.00) worth of work and improvements per claim were done and performed upon said claims, not including the location work of said claims; that said work and improvements were done and performed for the benefit of all of the claims listed in said Exhibit "A", and all of said claims are contiguous.

Such work and improvements were made by and at the expense of Inspiration Consolidated Copper Company, owner of said claims, for the purpose of complying with the laws of the United States pertaining to assessment or annual work, and Inspiration Consolidated Copper Company employees and Longyear Company, a drilling contractor, were the persons employed by Inspiration Consolidated Copper Company, and who labored upon said claims and did said work and improvements, the same being as follows, to-wit: Diamond Drilling and Maintenance of Roads.

ARIZONA STATE OFFICE  
BU. LAND MANAGEMENTThomas J. Montgomery

NOV 17 1980

SUBSCRIBED AND SWORN to before me this 7th day of September, 1980.7:45 A.M.  
PHOENIX, ARIZONAA. A. Sneed  
Notary Publicack  
7/21/81  
JR48328  
48400



EXHIBIT "A" to Affidavit of Performance of Annual Work subscribed and sworn to by Thomas J. Montgomery, dated SEP 9 1980 relative to the following unpatented mining claims situated in the Banner Mining District, Gila County, Arizona, the location notices of which are recorded in the office of the County Recorder of said County as follows:

CLAIM NAME	RECORDED		AMENDED		B.L.M. Serial No.
	Book	Page	Book	Page	
H.A.	48	180			A MC 48328
Little Emma	48	180			A MC 48329
Pedro	48	181			A MC 48330
Plug	48	181			A MC 48331
Ticket Chopper	48	181			A MC 48332
Uncle Dan	48	182			A MC 48333
Atlas	48	193			A MC 48334
Atlas No. 1	48	193			A MC 48335
Atlas No. 2	48	193			A MC 48336
Blaine	48	194			A MC 48337
Calumet	48	194			A MC 48338
Cobre Hierro	48	194			A MC 48339
Cuprite	48	195			A MC 48340
Emerald	48	195			A MC 48341
Gov. Curtin	48	195			A MC 48342
Lorraine	48	196			A MC 48343
Logan	48	196			A MC 48344
O'Carrol	48	196			A MC 48345
Old Hayseed	48	197			A MC 48346
Oxide	48	197			A MC 48347
Maryland	48	197			A MC 48348
Missouri	48	198			A MC 48349
Ridge	48	198			A MC 48350
Ringtail Snorter	48	198			A MC 48351
Waholote	48	199			A MC 48352
Whistler	48	199			A MC 48353
Dispatcher	48	209			A MC 48354
Cobre Rico	48	23	48	215	A MC 48355
Right Angle	48	28			A MC 48356
Blue Bird	48	22	42	138	A MC 48357
Grand View	48	24	42	139	A MC 48373
Junction	48	24	42	140	A MC 48372
Pirate	48	27	42	141	A MC 48371
Quartzite	48	27	42	142	A MC 48370
Stemwinder	48	29	42	143	A MC 48369
Way Up	48	29	42	144	A MC 48368
Mid West	49	14			A MC 48367
Wild West	49	14			A MC 48366
Sleeping Beauty	49	15			A MC 48365
Biscuit	49	15			A MC 48364
Tornado	49	15			A MC 48363
Iron	49	22			A MC 48362
Spion Kop	49	22			A MC 48361
Angles Whisper	49	22			A MC 48360
Frontier	49	23			A MC 48359
Louis	49	23			A MC 48358
Colorado	49	23			A MC 48374
National	49	24			A MC 48375
Bank	49	24			A MC 48376
Palo Christie	49	24			A MC 48377
Cedro	49	25			A MC 48378

ARIZONA STATE OFFICE  
BU. LAND MANAGEMENT

NOV 17 1980

7:45 A.M.  
PHOENIX, ARIZONA



## EXHIBIT "A" (Page 2)

<u>CLAIM NAME</u>	<u>RECORDED</u>		<u>AMENDED</u>		<u>B.L.M. Serial No.</u>
	<u>Book</u>	<u>Page</u>	<u>Book</u>	<u>Page</u>	
Alaska	49	25			A MC 48379
Lu Lu	49	25			A MC 48380
Fration	49	26			A MC 48381
Polecat	49	26			A MC 48382
Palmetto	49	26			A MC 48383
Out-Look	49	28			A MC 48384
Cracker	49	29			A MC 48385
Quail	49	29			A MC 48386
Sample	49	29			A MC 48387
Coral	49	30			A MC 48388
Veritas	49	30			A MC 48389
Harvard	49	30			A MC 48390
Frontside	49	31			A MC 48391
Rattler	119	333			A MC 48392
Rattler Extension 1	273	708			A MC 48393
Rattler Extension 2	273	709			A MC 48394
Rattler Extension 3	273	710			A MC 48395
Rattler Extension 4	273	711			A MC 48396
Rattler Extension 5	273	712			A MC 48397
Rattler Extension 6	273	713			A MC 48398
Rattler Extension 7	273	714			A MC 48399
Fraction No. 2	244	24			A MC 48400

Land Subdivision Location: Sections 22, 23, 24, 25, 26 and 27,  
Township 4 South, Range 15 East; and  
Sections 19, 30, Township 4 South,  
Range 16 East, G.&S.R.M.

ARIZONA STATE OFFICE  
BU. LAND MANAGEMENT

NOV 17 1980

7:45 A.M.  
PHOENIX, ARIZONA





EXHIBIT "A" to Affidavit of Performance of Annual Work subscribed and sworn to by Thomas J. Montgomery, dated \_\_\_\_\_, relative to the following unpatented mining claims situated in the Banner Mining District, Gila County, Arizona, the location notices of which are recorded in the office of the County Recorder of said County as follows:

Claim Name	Recorded		Amended		B.L.M. Serial No.
	Book	Page	Book	Page	
Squaw Peak No. 2	8	440			A MC 48133
Misscal	8	439	14	354	A MC 48134
Rim	8	438			A MC 48135
Rim No. 2	8	439			A MC 48136
Last Chance	14	82			A MC 48137
J.C.	14	84			A MC 48138
S.P.	14	83			A MC 48139
Seeder	8	35			A MC 48140
White Mountain Mine	8	32			A MC 48142
Happy Hooligan	8	31	14	353	A MC 48143
Seeder No. 2	8	439			A MC 48141
Fairview	13	628	14	352	A MC 48144
Shamrock	8	467			A MC 48145
Catherine	14	393			A MC 48146
Fraction	14	392			A CM 48147
Bluff	8	42	41	219	A MC 48148
Packard No. 1	16	515	41	220	A MC 48149
Packard No. 2	240	231			A MC 48150
Wedge	8	47	48	329	A MC 48151
Wallace	8	231	41	219	A MC 48152
Christmas No. 1	40	575	322	514	A MC 48153
Christmas No. 3	40	577	41	211	A MC 48154
Christmas No. 4	40	578	250	474	A MC 48155
Byrd	43	391	41	209	A MC 48156
Lindbergh	43	392	41	215	A MC 48157
Finesse	43	459	41	212	A MC 48158
Tonto	43	460	41	216	A MC 48159
Flamingo	43	461	41	213	A MC 48160
Hot Shot	43	462	41	215	A MC 48161
Black Hawk	16	559	41	218	A MC 48162
Beverly No. 1	44	117	41	205	A MC 48163
Beverly No. 2	44	118	41	206	A MC 48164
Beverly No. 3	44	119	41	207	A MC 48165

Land Subdivision Location: Sections 24 and 25, Township 4 South, Range 15 East; and Sections 7,8,17,18, 19,20,21,28,29,30,32,32 and 33, Township 4 South, Range 16 East, G.&S.R.M.

ARIZONA STATE OFFICE  
BU. LAND MANAGEMENT

NOV 17 1980

7:45 A.M.  
PHOENIX, ARIZONA



EXHIBIT "A"  
Page -2-

CLAIM NAME	RECORDED		AMENDED		B.L.M. Serial No.
	Book	Page	Docket	Page	
Beverly No. 4	240	232			A MC 48166
Beverly No. 5	44	240	41	208	A MC 48167
Beverly No. 6	44	241	48	328	A MC 48168
O'Brien No. 1	239	189			A MC 48169
O'Brien No. 2	49	547			A MC 48170
O'Brien No. 3	49	548			A MC 48171
O'Brien No. 4	49	548			A MC 48172
O'Brien No. 5	49	549			A MC 48173
O'Brien No. 6	240	233			A MC 48174
Ballard	43	469	41	205	A MC 48175
High Ball	43	468	41	214	A MC 48176
Spotted Pup	43	465	41	216	A MC 48177
Flapper	43	495	41	214	A MC 48178
Coquette	43	494	41	212	A MC 48179
Lime	42	243			A MC 48180
Christmas 5	29	198			A MC 48181
Christmas 6	29	199			A MC 48182
Christmas 7	29	200			A MC 48183
Christmas 8	29	201			A MC 48184
Christmas 9	29	202			A MC 48185
Christmas 10	29	203			A MC 48186
Christmas 11	29	204			A MC 48187
Christmas 12	29	205			A MC 48188
Christmas 13	29	206			A MC 48189
Christmas 14	29	207			A MC 48190
Christmas 15	29	208			A MC 48191
Christmas 16	29	209			A MC 48192
Christmas 17	29	210			A MC 48193
Christmas 18	29	211			A MC 48194
Christmas 19	29	212			A MC 48195
Christmas 20	29	213			A MC 48196
Christmas 22	215	164			A MC 48197
Christmas 23	215	165			A MC 48198
Christmas 24	215	166			A MC 48199
Christmas 25	215	167			A MC 48200
Inspiration 1	25	438	181	120	A MC 48201
Inspiration 4	24	187			A MC 48202
Inspiration 5	24	188			A MC 48203
Inspiration 45	59	122			A MC 48204
Inspiration 47	182	578	238	256	A MC 48205
Inspiration 48	182	579			A MC 48206
Inspiration 49	182	580			A MC 48207
Inspiration 50	182	581			A MC 48208
Inspiration 51	182	582			A MC 48209
Inspiration 56	217	279			A MC 48210
Inspiration 57	217	280			A MC 48211
Inspiration 58	230	75			A MC 48212
Inspiration 59	230	76			A MC 48213
Inspiration 60	259	345			A MC 48214
Inspiration 61	259	346			A MC 48215
Inspiration 62	259	347			A MC 48216
Inspiration 63	259	348			A MC 48217
Inspiration 64	259	349			A MC 48218
Inspiration 65	259	350			A MC 48219
Inspiration 66	259	351			A MC 48220
Inspiration 67	259	352			A MC 48221
Inspiration 68	259	353			A MC 48222
Inspiration 69	259	354			A MC 48223
Inspiration 70	259	355			A MC 48224
Inspiration 71	259	356			A MC 48225

ARIZONA STATE OFFICE  
BU. LAND MANAGEMENT

NOV 17 1980

7:45 A.M.  
PHOENIX, ARIZONA



EXHIBIT "A"  
Page -3-

CLAIM NAME	RECORDED		AMENDED		B.L.M. Serial No.
	Book	Page	Docket	Page	
Inspiration 72	259	357			A MC 48226
Inspiration 73	259	358			A MC 48227
Inspiration 74	259	359			A MC 48228
Inspiration 75	259	360			A MC 48229
Inspiration 76	259	361			A MC 48230
Inspiration 77	259	362			A MC 48231
Inspiration 78	259	363			A MC 48232
Inspiration 79	259	364			A MC 48233
Inspiration 80	259	365			A MC 48234
Inspiration 81	259	366			A MC 48235
Inspiration 82	259	367			A MC 48236
Inspiration 83	259	368			A MC 48237
Inspiration 84	259	369			A MC 48238
Inspiration 85	259	370			A MC 48239
Inspiration 86	259	371			A MC 48240
Inspiration 87	259	372			A MC 48241
Inspiration 88	259	373			A MC 48242
Inspiration 89	259	374			A MC 48243
Inspiration 90	259	375			A MC 48244
Inspiration 91	259	376			A MC 48245
Inspiration 92	259	377			A MC 48246
Inspiration 93	259	378			A MC 48247
Inspiration 94	259	379			A MC 48248
Inspiration 95	259	380			A MC 48249
Inspiration 96	259	381			A MC 48250
Inspiration 97	259	382			A MC 48351
Inspiration 98	259	383			A MC 48252
Inspiration 103	259	384			A MC 48253
Inspiration 104	259	385			A MC 48254
Inspiration 105	259	386			A MC 48255
Inspiration 106	259	387			A MC 48256
Inspiration 56A	292	522			A MC 48264
Inspiration 107	292	523			A MC 48257
Inspiration 108	292	524			A MC 48258
Inspiration 109	292	525			A MC 48259
Inspiration 110	315	657			A MC 48260
Inspiration 111	315	658			A MC 48261
Inspiration 112	315	659			A MC 48262
Inspiration 113	316	132			A MC 48263
Wallduce	181	126			A MC 48265
Fraction No. 1	192	146	192	285	A MC 48266
P.E.F.	200	472			A MC 48267
R.E.F.	200	471			A MC 48269
River	200	470			A MC 48271
River 1	198	5			A MC 48272
River 2	198	6			A MC 48273
River 3	198	7			A MC 48274
River 4	198	8			A MC 48275
Pinal 3	198	9			A MC 48278
Pinal 4	198	10			A MC 48279
Pinal 5	198	11			A MC 48280
Pinal 6	198	12			A MC 48281
G.P.	299	158			A MC 48323
G.P. 2	299	159			A MC 48324
G.P. 3	299	160			A MC 48325
G.P. 4	299	161			A MC 48326
G.P. 5	299	162			A MC 48327

ARIZONA STATE OFFICE  
BU. LAND MANAGEMENT

NOV 17 1980

7:45 A.M.



AFFIDAVIT OF PERFORMANCE OF ANNUAL WORK

48124  
48128

STATE OF ARIZONA )  
 ) ss.  
County of Gila )


Thomas J. Montgomery, being duly sworn, deposes and says:

That he is a citizen of the United States and more than eighteen years of age, resides at Globe, in Gila County, Arizona, and is personally acquainted with the unpatented mining claims listed in Exhibit "A", attached hereto and by this reference made a part hereof, situated in the Globe Mining District, Gila County, Arizona, the location notices of which are recorded in the office of the County Recorder of said County as set forth in said Exhibit "A".

That between September 1, 1979, and September 1, 1980, at least one hundred dollars (\$100.00) worth of work and improvements per claim were done and performed upon said claims, not including the location work of said claims; that said work and improvements were done and performed for the benefit of all of the claims listed in said Exhibit "A", and all of said claims are contiguous.


Such work and improvements were made by and at the expense of Inspiration Consolidated Copper Company, owner of said claims, for the purpose of complying with the laws of the United States pertaining to assessment or annual work, and Bryant Construction Company were the persons employed by Inspiration Consolidated Copper Company and who labored upon said claims, and did said work and improvements, the same being as follows, to-wit: Maintenance of access roads and excavations.

ack  
7/21/81

  
Thomas J. Montgomery

SUBSCRIBED AND SWORN to before me this 9th day of September, 19 80.

ARIZONA STATE OFFICE  
BU. LAND MANAGEMENT

  
Notary Public

NOV 17 1980

My commission expires:

My Commission Expires July 8, 1981 7:45 A.M.  
PHOENIX, ARIZONA

EXHIBIT "A" to Affidavit of Performance of Annual Work subscribed and sworn to by Thomas J. Montgomery, dated 5.5.80, relative to the following unpatented mining claims situated in the Globe Mining District, Gila County, Arizona, the location notices of which are recorded in the office of the County Recorder of said County as follows:

<u>Claim Name</u>	<u>Recorded</u>		<u>Amended</u>		<u>BLM Serial No.</u>
	<u>Book</u>	<u>Page</u>	<u>Book</u>	<u>Page</u>	
Chief #3	25	79	24	240	A MC 48125
Chief #4	25	80	24	241	A MC 48126
Chief #5	25	81	24	242	A MC 48127
Chief #6	25	82	24	243	A MC 48128
Deserter	20	16	24	239	A MC 48124

ARIZONA STATE OFFICE  
BU. LAND MANAGEMENT

NOV 17 1980

7:45 A.M.

Land Subdivision Location: PHOENIX, ARIZONA, Section 22, Township 1 North,  
Range 14 East, G.&S.R.M.

459304

STATE OF ARIZONA, County of Gila, ss;

I do hereby certify that the within instrument was filed and recorded at request of Inspiration Development Company

Date Sept. 10, 1980 Time 12:00 P. M., Docket 512 Official Records Page s 501 & 502  
Records of Gila County, Arizona.

WITNESS my hand and official seal the day and year first above written.

MARY V. DE PAOLI, County Recorder

INDEXED  
MICROFILMED By Kathryn A. Elouin Deputy.  
PAGED  
COMPARED



AFFIDAVIT OF PERFORMANCE OF ANNUAL WORK

48123


STATE OF ARIZONA )  
 ) ss.  
 County of Gila )

Thomas J. Montgomery, being duly sworn, deposes and says:


That he is a citizen of the United States and more than eighteen years of age, resides at Globe, in Gila County, Arizona, and is personally acquainted with the unpatented mining claim listed in Exhibit "A", attached hereto and by this reference made a part hereof, situated in the Globe Mining District, Gila County, Arizona, the location notice of which is recorded in the office of the County Recorder of said County as set forth in said Exhibit "A".

That between September 1, 1979 and September 1, 1980, at least one hundred dollars (\$100.00) worth of work and improvements were done and performed upon said claim, not including the location work of said claim; that said work and improvements were done and performed for the benefit of the claim listed in said Exhibit "A".

Such work and improvements were made by and at the expense of Inspiration Consolidated Copper Company, owner of said claim, for the purpose of complying with the laws of the United States pertaining to assessment or annual work, and Inspiration Consolidated Copper Company employees were the persons who labored upon said claim, and did said work and improvements, the same being as follows, to-wit: Maintenance of access roads.

  
 Thomas J. Montgomery

Subscribed and sworn to before me this 9th day of Sept., 1980.

  
 Notary Public in and for the  
 State of Arizona

ARIZONA STATE OFFICE  
 Files AND MANAGEMENT  
 My commission expires July 8, 1981

NOV 17 1980

7:45 A.M.  
 PHOENIX, ARIZONA


ack  
 7/21/81  


EXHIBIT "A" to Affidavit of Performance of Annual Work subscribed and sworn to by Thomas J. Montgomery, dated ~~1 September 1980~~ <sup>SEP 10 1980</sup>, relative to the following unpatented mining claim situated in the Globe Mining District, Gila County, Arizona, the location notice of which is recorded in the office of the County Recorder of said County as follows:

<u>Claim Name</u>	<u>Recorded</u>		<u>BLM Serial No.</u>
	<u>Book</u>	<u>Page</u>	
Not-A-Nuff	255	534	A MC 48123

ARIZONA STATE OFFICE  
BU. LAND MANAGEMENT

NOV 17 1980

7:45 A.M.  
PHOENIX, ARIZONA

Land Subdivision Location: Section 26, Township 1 North,  
Range 14 East, G.&S.R.M.

STATE OF ARIZONA, County of Gila, ss;

I do hereby certify that the within instrument was filed and recorded at request of 459302 Inspiration Development Company

Date Sept. 10, 1980 Time 12:00 P. M., Docket 512 Official Records Pages 497 & 498  
Records of Gila County, Arizona.

WITNESS my hand and official seal the day and year first above written.

MARY V. DE PAOLI, County Recorder

INDEXED  
MICROFILMED  
COMPARED

By Kathleen A. Elam Deputy.

\$3.00  
12.00



AFFIDAVIT OF PERFORMANCE OF ANNUAL WORK

48122

STATE OF ARIZONA )  
 ) ss.  
 County of Gila )

Thomas J. Montgomery, being duly sworn, deposes and says:


That he is a citizen of the United States and more than eighteen years of age, resides at Globe, in Gila County, Arizona, and is personally acquainted with the unpatented mining claim listed in Exhibit "A", attached hereto and by this reference made a part hereof, situated in the Globe Mining District, Gila County, Arizona, the location notice of which is recorded in the office of the County Recorder of said County as set forth in said Exhibit "A".

That between September 1, 1979 and September 1, 1980, at least one hundred dollars (\$100.00) worth of work and improvements were done and performed upon said claim, not including the location work of said claim; that said work and improvements were done and performed for the benefit of the claim listed in said Exhibit "A".

Such work and improvements were made by and at the expense of Inspiration Consolidated Copper Company, owner of said claim, for the purpose of complying with the laws of the United States pertaining to assessment or annual work, and Inspiration Consolidated Copper Company employees were the persons who labored upon said claim, and did said work and improvements, the same being as follows, to-wit: Maintenance of access roads.

  
 Thomas J. Montgomery

Subscribed and sworn to before me this 9th day of Sept., 1980.

  
 Notary Public in and for the  
 State of Arizona

My commission expires: ARIZONA STATE OFFICE  
 My Commission Expires July 8, 1981 BU. LAND MANAGEMENT

NOV 17 1980

7:45 A.M.  
 PHOENIX, ARIZONA

ack  
 7/21/81  







EXHIBIT "A" to Affidavit of Performance of Annual Work subscribed and sworn to by Thomas J. Montgomery, dated ~~1 September 1980~~ SEP 9 1980, relative to the following unpatented mining claim situated in the Globe Mining District, Gila County, Arizona, the location notice of which is recorded in the office of the County Recorder of said County as follows:

<u>Name of Claim</u>	<u>Recorded</u>		<u>B.L.M. Serial No.</u>
	<u>Book</u>	<u>Page</u>	
Miriam	350	548	A MC 48122

Land Subdivision Location: Township 1 North, Range 14 East,  
G.&S.R.M.: Section 26

ARIZONA STATE OFFICE  
BU. LAND MANAGEMENT

NOV 17 1980

7:45 A.M.  
PHOENIX, ARIZONA

459301

#300  
12:00  
C  
STATE OF ARIZONA, County of Gila, ss;

I do hereby certify that the within instrument was filed and recorded at request of Inspiration Development Company

Date Sept. 10, 1980 Time 12:00 P. M., Docket 512 Official Records Pages 495 & 496  
Records of Gila County, Arizona.

WITNESS my hand and official seal the day and year first above written.

INDEXED  
MICROFILMED  
PAGE  
COMPARED

MARY V. DE PAOLI, County Recorder

By Kathryn A. Elowitz Deputy.

AFFIDAVIT OF PERFORMANCE OF ANNUAL WORK

48129

STATE OF ARIZONA )  
                               ) ss.  
 County of Gila )

Thomas J. Montgomery, being duly sworn, deposes and says:

That he is a citizen of the United States and more than eighteen years of age, resides at Globe, in Gila County, Arizona, and is personally acquainted with the unpatented mining claim listed in Exhibit "A", attached hereto and by this reference made a part hereof, situated in the Globe Mining District, Gila County, Arizona, the location notice of which is recorded in the office of the County Recorder of said County as set forth in said Exhibit "A".

That between September 1, 1979 and September 1, 1980, at least one hundred dollars (\$100.00) worth of work and improvements were done and performed upon said claim, not including the location work of said claim; that said work and improvements were done and performed for the benefit of the claim listed in said Exhibit "A".

Such work and improvements were made by and at the expense of Inspiration Consolidated Copper Company, owner of said claim, for the purpose of complying with the laws of the United States pertaining to assessment or annual work, and Inspiration Consolidated Copper Company employees were the persons who labored upon said claim, and did said work and improvements, the same being as follows, to-wit: Maintenance of access roads.

Thomas J. Montgomery  
 Thomas J. Montgomery

Subscribed and sworn to before me this 9<sup>th</sup> day of Sept., 1980

A. A. Snow  
 Notary Public in and for the  
 State of Arizona

My commission expires:

My Commission Expires July 8, 1981

ARIZONA STATE OFFICE  
 BUREAU OF LAND MANAGEMENT

NOV 17 1980

7:45 A.M.  
 PHOENIX, ARIZONA

6dx  
 7/21/81  
 JF



EXHIBIT "A" to Affidavit of Performance of Annual Work subscribed and sworn to by Thomas J. Montgomery, dated ~~1 September 1980~~ SEP, 9 1980 relative to the following unpatented mining claim situated in the Globe Mining District, Gila County, Arizona, the location notice of which is recorded in the office of the County Recorder of said County as follows:

<u>Name of Claim</u>	<u>Recorded</u>		<u>B.L.M. Serial No.</u>
	<u>Docket</u>	<u>Page</u>	
Rescue Mill	270	576	A MC 48129

Land Subdivision Location: Township 1 North, Range 15 East,  
G.&S.R.M.: Section 16

459300

STATE OF ARIZONA, County of Gila, ss;

I do hereby certify that the within instrument was filed and recorded at request of Inspiration Development Company

Date Sept. 10, 1980 Time 12:00 P. M., Docket 512 Official Records Pages 493 & 494  
Records of Gila County, Arizona.

WITNESS my hand and official seal the day and year first above written.

INDEXED

MICROFILMED

PAGED

COMPARED

ARIZONA STATE OFFICE  
LAND MANAGEMENT

MARY V. DE PAOLI, County Recorder

By

Deputy.

NOV 17 1980

7:45 A.M.  
PHOENIX, ARIZONA



STATE OF ARIZONA, County of Gila, ss;

I do hereby certify that the within instrument was filed and recorded at request of Inspi ion Development Company

Date Sept. 10, 1980 Time 12:00 P. M., Docket 512 Official Records Page s 490-492  
Records of Gila County, Arizona.

WITNESS my hand and official seal the day and year first above written.

MARY V. DE PAOLI, County Recorder

INDEXED  
MICROFILMED  
PAGED  
COMPAREDBy: Kathryn A. Elowitz Deputy.NOTICE OF INTENTION TO HOLD CLAIMSSTATE OF ARIZONA )  
County of Gila ) ss.48023  
48107

Thomas J. Montgomery, being duly sworn, deposes and says:

That he is a citizen of the United States and more than 18 years of age, resides at Globe, in Gila County, Arizona, and is personally acquainted with the unpatented Millsite Claims listed in Exhibit "A", attached hereto and by this reference made a part hereof, situated in the Banner Mining District, Gila County, Arizona, the Location Notices of which are recorded in the office of the County Recorder of said County as set forth in said Exhibit "A".

That Inspiration Consolidated Copper Company holds and claims the Millsite Claims described in Exhibit "A", and intends to continue diligent development of the Claims.

Thomas J. Montgomery  
Thomas J. Montgomery  
Property Superintendent  
Inspiration Consolidated Copper Company

SUBSCRIBED AND SWORN to before me this 9th day of Sept.,  
19 80.

A. A. Snow  
Notary Public

My commission expires:  
My Commission Expires July 8, 1981

ARIZONA STATE OFFICE  
BU. LAND MANAGEMENT

NOV 17 1980

7:45 A.M.  
PHOENIX, ARIZONA

ack  
11/15/81  
[Signature]



EXHIBIT "A" to Notice of Intention to Hold Claims subscribed and sworn to by Thomas J. Montgomery, dated 227 1 1980 371 relative to the following unpatented mining claims situated in the Banner Mining District, Gila County, Arizona, the location notices of which are recorded in the office of the County Recorder of said County as follows:

CLAIM NAME	RECORDED		B.L.M. Serial No.
	Docket	Page	
Tailing 1	290	396	A MC 48023
Tailing 2	290	397	A MC 48024
Tailing 3	290	398	A MC 48025
Tailing 4	290	399	A MC 48026
Tailing 5	290	400	A MC 48027
Tailing 6	290	401	A MC 48028
Tailing 7	290	402	A MC 48029
Tailing 8	290	403	A MC 48030
Tailing 9	290	404	A MC 48031
Tailing 10	290	405	A MC 48032
Tailing 11	290	406	A MC 48033
Tailing 12	290	407	A MC 48034
Tailing 13	290	408	A MC 48035
Tailing 14	290	409	A MC 48036
Tailing 15	290	410	A MC 48037
Tailing 16	290	411	A MC 48038
Tailing 17	290	412	A MC 48039
Tailing 18	290	413	A MC 48040
Tailing 19	290	414	A MC 48041
Tailing 20	290	415	A MC 48042
Tailing 21	290	416	A MC 48043
Tailing 22	290	417	A MC 48044
Tailing 23	290	418	A MC 48045
Tailing 24	290	419	A MC 48046
Tailing 25	290	420	A MC 48047
Tailing 26	290	421	A MC 48048
Tailing 27	290	422	A MC 48049
Tailing 28	290	423	A MC 48050
Tailing 29	290	424	A MC 48051
Tailing 30	290	425	A MC 48052
Tailing 31	290	426	A MC 48053
Tailing 32	290	427	A MC 48054
Tailing 33	290	428	A MC 48055
Tailing 34	290	429	A MC 48056
Tailing 35	290	430	A MC 48057
Tailing 36	290	431	A MC 48058
Tailing 37	290	432	A MC 48059
Tailing 38	290	433	A MC 48060
Tailing 39	290	434	A MC 48061
Tailing 40	290	435	A MC 48062
Tailing 41	290	436	A MC 48063
Tailing 42	336	871	A MC 48064
Xmas 1	314	955	A MC 48065
Xmas 2	314	956	A MC 48066
Xmas 3	314	957	A MC 48067
Xmas 4	314	958	A MC 48068
Xmas 5	314	959	A MC 48069

ARIZONA STATE OFFICE  
BU. LAND MANAGEMENT

NOV 17 1980

7:45 A.M.  
PHOENIX, ARIZONA



EXHIBIT "A"  
Page -2-

<u>CLAIM NAME</u>	<u>RECORDED</u>		<u>B.L.M. Serial No.</u>
	<u>Docket</u>	<u>Page</u>	
Xmas 6	314	960	A MC 48070
Xmas 7	314	961	A MC 48071
Xmas 8	314	962	A MC 48072
Xmas 9	314	963	A MC 48073
Xmas 10	314	964	A MC 48074
Xmas 11	314	965	A MC 48075
Xmas 12	314	966	A MC 48076
Xmas 14	314	967	A MC 48077
Xmas 15	314	968	A MC 48078
Xmas 16	314	969	A MC 48079
Xmas 17	314	970	A MC 48080
Xmas 18	314	971	A MC 48081
Xmas 19	314	972	A MC 48082
Xmas 20	314	973	A MC 48083
Xmas 21	314	974	A MC 48084
Xmas 22	314	975	A MC 48085
Xmas 23	314	976	A MC 48086
Xmas 24	314	977	A MC 48087
Xmas 25	314	978	A MC 48088
Xmas 26	314	979	A MC 48089
Xmas 27	314	980	A MC 48090
Xmas 28	314	981	A MC 48091
Xmas 29	314	982	A MC 48092
Xmas 30	314	983	A MC 48093
Xmas 31	314	984	A MC 48094
Xmas 32	314	985	A MC 48095
Xmas 33	314	986	A MC 48096
Xmas 34	314	987	A MC 48097
Xmas 35	314	988	A MC 48098
Xmas 36	314	989	A MC 48099
Xmas 38	314	990	A MC 48100
Xmas 39	314	991	A MC 48101
Xmas 40	314	992	A MC 48102
Xmas 41	314	993	A MC 48103
Xmas 42	314	994	A MC 48104
Xmas 43	314	995	A MC 48105
Xmas 44	314	996	A MC 48106
Xmas 45	314	997	A MC 48107

Land Subdivision Location: Surveyed Sections 3 and 16,  
Township 4 South, Range 16 East,  
G.&S.R.M.; and  
Unsurveyed Sections 17, 20, 29  
and 30, Township 4 South, Range 16  
East, G.&S.R.M.

ARIZONA STATE OFFICE  
BU. LAND MANAGEMENT

NOV 17 1980

7:45 A.M.  
PHOENIX, ARIZONA



\*\*\* CERTIFICATE OF RECORDING \*\*\*



STATE OF ARIZONA, COUNTY OF PINAL (SS)

I HEREBY CERTIFY THAT THE WITHIN INSTRUMENT WAS FILED FOR RECORD IN  
PINAL COUNTY, STATE OF ARIZONA. WITNESS MY HAND AND OFFICIAL SEAL.

NO: 656532

TIME: 1400 12SEP80

PAGES: 003

FEE \$003.00

WILLIAM S. TRUMAN

PINAL COUNTY RECORDER, BY .....

*M. Marta*

1026-264

DEPUTY

LABOR

FROM: MONTGOMERY, T

TO: BEVERLY #5

1026-264

ARIZONA STATE OFFICE  
BU. LAND MANAGEMENT

SEP 30 1980

7:45 A.M.  
PHOENIX, ARIZONAAFFIDAVIT OF PERFORMANCE OF ANNUAL WORK

STATE OF ARIZONA     )  
                              ) ss.  
County of Pinal     )

Thomas J. Montgomery, being duly sworn, deposes and says:

That he is a citizen of the United States and more than eighteen years of age, resides at Globe, in Gila County, Arizona, and is personally acquainted with the unpatented mining claims listed in Exhibit "A", attached hereto and by this reference made a part hereof, situated in the Saddle Mountain and Banner mining districts, Pinal County, Arizona, the location notices of which are recorded in the office of the County Recorder of said County as set forth in said Exhibit "A".

That between September 1, 1979, and September 1, 1980, at least one hundred dollars (\$100.00) worth of work and improvements per claim were done and performed upon said claims, not including the location work of said claims; that said work and improvements were done and performed for the benefit of all of the claims listed in said Exhibit "A", and all of said claims are contiguous.


Such work and improvements were made by and at the expense of Inspiration Consolidated Copper Company, owner of said claims, for the purpose of complying with the laws of the United States pertaining to assessment or annual work; and Inspiration Consolidated Copper Company employees and Longyear Company, a drilling contractor, were the persons employed by Inspiration Consolidated Copper Company, and who labored upon said claims and did said work and improvements, the same being as follows, to-wit: Diamond Drilling and Maintenance of Roads.

*Thomas J. Montgomery*  
Thomas J. Montgomery

SUBSCRIBED AND SWORN to before me this 7th day of September, 1980.

Notary Public

My commission expires:  
My Commission Expires July 8, 1981



ack 7/21/81  
JK



1026-265

EXHIBIT "A" to Affidavit of Performance of Annual Work subscribed and sworn to by Thomas J. Montgomery, dated SEP 9 1980, relative to the following unpatented mining claims situated in the Saddle Mountain and Banner Mining Districts, Gila and Pinal Counties, Arizona, the location notices of which are recorded in the office of the Pinal County Recorder of said County as follows:

Claim Name	Recorded Pinal Co.		Amended Pinal Co.		B.L.M. Serial No.
	Docket	Page	Docket	Page	
Beverly No. 5	46	241	48	248	A MC 48167
Beverly No. 6	46	244	48	247	A MC 48168
R. T. F.	475	188			A MC 48268 -
P. S. F.	475	192			A MC 48270 -
P. E. F.	475	189			A MC 48267
R. E. F.	475	190			A MC 48269
River	475	191			A MC 48271
River 1	467	544			A MC 48272
River 2	467	545			A MC 48273
River 3	467	546			A MC 48274
River 4	467	547			A MC 48275
Pinal 1	429	513	475	194	A MC 48276 -
Pinal 2	429	514	475	193	A MC 48277 -
Pinal 3	467	548			A MC 48278
Pinal 4	467	549			A MC 48279
Pinal 5	467	550			A MC 48280
Pinal 6	467	551			A MC 48281
Pinal 7	467	552			A MC 48282
Pinal 8	467	553			A MC 48283
Pinal 9	467	554			A MC 48284
Pinal 10	467	555			A MC 48285
Pinal 11	467	556			A MC 48286
Pinal 12	623	538			A MC 48287
Pinal 13	623	539			A MC 48288
Pinal 14	623	540			A MC 48289
Pinal 15	623	541			A MC 48290 -
G. P.	623	561			A MC 48323 -
G. P. 2	623	562			A MC 48324 -
G. P. 3	623	563			A MC 48325 -
G. P. 4	623	564			A MC 48326 -
G. P. 5	623	537			A MC 48327 -
Pinal 16	623	542			A MC 48291 -
Pinal 17	623	543			A MC 48292
Pinal 18	623	544			A MC 48293
Pinal 19	623	545			A MC 48294
Pinal 20	623	546			A MC 48295
Pinal 21	623	547			A MC 48296
Pinal 22	623	548			A MC 48297
Pinal 23	623	549			A MC 48298
Pinal 24	623	550			A MC 48299
Pinal 25	623	551			A MC 48300
Pinal 26	623	552			A MC 48301
Pinal 27	623	553			A MC 48302
Pinal 28	623	554			A MC 48303
Pinal 29	623	555			A MC 48304
Pinal 30	623	556			A MC 48305
Pinal 31	623	557			A MC 48306
Pinal 32	623	558			A MC 48307
Pinal 33	623	559			A MC 48308
Pinal 34	623	560			A MC 48309

ARIZONA STATE OFFICE  
BU. LAND MANAGEMENT

SEP 30 1980

7:45 A.M.  
PHOENIX, ARIZONA

(Cont'd)



1026-266

ARIZONA STATE OFFICE  
BU. LAND MANAGEMENT

SEP 30 1980

EXHIBIT "A"  
Page -2-7:45 A.M.  
PHOENIX, ARIZONA

<u>Claim Name</u>	<u>Recorded</u> <u>Pinal Co.</u>	<u>Amended</u> <u>Pinal Co.</u>	<u>B.L.M.</u> <u>Serial No.</u>
	<u>Docket</u>	<u>Page</u>	
Pinal 35	657	191	A MC 48310
Pinal 36	657	192	A MC 48311
Pinal 37	657	193	A MC 48312
Pinal 38	657	194	A MC 48313
Pinal 39	657	195	A MC 48314
Pinal 40	657	196	A MC 48315
Pinal 41	657	197	A MC 48316
Pinal 42	657	198	A MC 48317
Pinal 43	657	199	A MC 48318
Pinal 44	657	200	A MC 48319
Pinal 45	657	201	A MC 48320
Pinal 46	657	202	A MC 48321
Pinal 47	657	203	A MC 48322

Land Subdivision Location: Sections 21, 22, 27 and 28, Township  
4 South, Range 16 East, G.&S.R.M.

OK to process DSC

AFFIDAVIT OF PERFORMANCE OF ANNUAL WORK

STATE OF ARIZONA    )  
                              )  
County of Gila        )

RECEIVED  
BLM. ARIZONA OFFICE  
OCT 19 9 10 00 AM '79  
PHOENIX, ARIZONA

Thomas J. Montgomery, being duly sworn, deposes and says:

That he is a citizen of the United States and more than eighteen years of age, resides at Inspiration, Gila County, Arizona, and is personally acquainted with the unpatented mining claims listed in Exhibit "A", attached hereto and by this reference made a part hereof, situated in the Globe mining district, Gila County, Arizona, the location notices of which are recorded in the office of the County Recorder of said County as set forth in said Exhibit "A".

That between September 1, 1978, and September 1, 1979, at least one hundred dollars (\$100.00) worth of work and improvements were done and performed upon each of said claims, not including the location work of said claims; that said work and improvements were done and performed for the benefit of all of the claims listed in said Exhibit "A", and all of said claims are contiguous.

Such work and improvements were made by and at the expense of Inspiration Consolidated Copper Company, owner of said claims, for the purpose of complying with the laws of the United States pertaining to assessment or annual work, the employees of Inspiration Consolidated Copper Company were the persons who labored upon said claims and did said work and improvements, the same being as follows, to-wit: Maintenance of access roads.

Thomas J. Montgomery  
Thomas J. Montgomery

SUBSCRIBED AND SWORN to before me this 24<sup>th</sup> day of August, 1979.

Christina Selbe  
Notary Public

My commission expires: My Commission Expires April 19, 1982

ack  
12-5-79  
ef



EXHIBIT "A" to Affidavit of Performance of Annual Work subscribed and sworn to by Thomas J. Montgomery, dated September 11, 1979, relative to the following unpatented mining claims situated in the Globe Mining District, Gila County, Arizona, the location notices of which are recorded in the office of the County Recorder of said County as follows:

Claim Name	Recorded		Amended		BLM Serial No.
	Docket	Page	Docket	Page	
Czar	10	470	248	594	A MC 48117
For 1	223	575			A MC 48114
For 3	209	234	255	593	A MC 48121
K. C.	6	400	248	591	A MC 48116
Filler	150	576			A MC 48111
Knob	150	577			A MC 48112
Gulley	150	578	248	601	A MC 48120
Grace	150	579	248	589	A MC 48115
Petty	150	580	209	513	A MC 48113
Room-A-Nuf	10	472	248	597	A MC 48118
South Ridge	150	574			A MC 48110
West Ridge	248	598			A MC 48119
Valley Forge	6	401			A MC 48108
Mikado	10	469			A MC 48109

RECEIVED  
B.L.M. AZ STATE OFFICE  
OCT 19 10 00 AM '79  
PHOENIX, ARIZONA

Land Subdivision Location: Sections 25, 26, 35 and 36, Township 1 North, Range 14 East, G.&S.R.M.

445008

STATE OF ARIZONA, County of Gila, ss;

I do hereby certify that the within instrument was filed and recorded at request of Thomas Montgomery

Date Sept. 18, 1979 Time 1:30 P. M., Docket 483 Official Records Page S 128 & 129

Records of Gila County, Arizona.

WITNESS my hand and official seal the day and year first above written.

Thomas Montgomery  
Box 87

Inspiration, Arizona 85537

INDEXED  
MICROFILMED  
PAGED  
COMPARED

MARY V. DE PAOLI, County Recorder

By Eva E. Foley Deputy.

4300  
1:30  
C



A-2 48023-48107

OK to process  
DSCNOTICE OF INTENTION TO HOLD CLAIMSRECEIVED  
B.L.M. AZ STATE OFFICE  
OCT 19 10 00 AM '79  
PHOENIX, ARIZONASTATE OF ARIZONA )  
County of Gila )

THOMAS J. MONTGOMERY, being duly sworn, deposes and says:

That he is a citizen of the United States and more than eighteen years of age, resides at Globe, in Gila County, Arizona, and is personally acquainted with the unpatented Millsite Claims listed in Exhibit "A", attached hereto and by this reference made a part hereof, situated in the Banner Mining District, Gila County, Arizona, the Location Notices of which are recorded in the office of the County Recorder of said County as set forth in said Exhibit "A".


That Inspiration Consolidated Copper Company holds and claims the Millsite Claims described in Exhibit "A", and intends to continue diligent development of the claims.

Thomas J. Montgomery  
Thomas J. Montgomery  
Property Superintendent

SUBSCRIBED AND SWORN to before me this 17<sup>th</sup> day of September, 1979.

Christina Selbe  
Notary Public

My commission expires: My Commission Expires April 19, 1982



ack  
12-5-79  
149

EXHIBIT "A" to Affidavit of Performance of Annual Work subscribed and sworn to by Thomas J. Montgomery, dated September 11, 1979, relative to the following unpatented mining claims situated in the Banner Mining District, Gila County, Arizona, the location notices of which are recorded in the office of the County Recorder of said County as follows:

CLAIM NAME	RECORDED		B.L.M. Serial No.
	Docket	Page	
Tailing 1	290	396	A MC 48023
Tailing 2	290	397	A MC 48024
Tailing 3	290	398	A MC 48025
Tailing 4	290	399	A MC 48026
Tailing 5	290	400	A MC 48027
Tailing 6	290	401	A MC 48028
Tailing 7	290	402	A MC 48029
Tailing 8	290	403	A MC 48030
Tailing 9	290	404	A MC 48031
Tailing 10	290	405	A MC 48032
Tailing 11	290	406	A MC 48033
Tailing 12	290	407	A MC 48034
Tailing 13	290	408	A MC 48035
Tailing 14	290	409	A MC 48036
Tailing 15	290	410	A MC 48037
Tailing 16	290	411	A MC 48038
Tailing 17	290	412	A MC 48039
Tailing 18	290	413	A MC 48040
Tailing 19	290	414	A MC 48041
Tailing 20	290	415	A MC 48042
Tailing 21	290	416	A MC 48043
Tailing 22	290	417	A MC 48044
Tailing 23	290	418	A MC 48045
Tailing 24	290	419	A MC 48046
Tailing 25	290	420	A MC 48047
Tailing 26	290	421	A MC 48048
Tailing 27	290	422	A MC 48049
Tailing 28	290	423	A MC 48050
Tailing 29	290	424	A MC 48051
Tailing 30	290	425	A MC 48052
Tailing 31	290	426	A MC 48053
Tailing 32	290	427	A MC 48054
Tailing 33	290	428	A MC 48055
Tailing 34	290	429	A MC 48056
Tailing 35	290	430	A MC 48057
Tailing 36	290	431	A MC 48058
Tailing 37	290	432	A MC 48059
Tailing 38	290	433	A MC 48060
Tailing 39	290	434	A MC 48061
Tailing 40	290	435	A MC 48062
Tailing 41	290	436	A MC 48063
Tailing 42	336	871	A MC 48064
Xmas 1	314	955	A MC 48065
Xmas 2	314	956	A MC 48066
Xmas 3	314	957	A MC 48067
Xmas 4	314	958	A MC 48068
Xmas 5	314	959	A MC 48069

RECEIVED  
BLM. AZ STATE OFFICE  
OCT 19 10 00 AM '79  
PHOENIX, ARIZONA

EXHIBIT "A"  
Page -2-

CLAIM NAME	RECORDED		B.L.M. Serial No.
	Docket	Page	
Xmas 6	314	960	A MC 48070
Xmas 7	314	961	A MC 48071
Xmas 8	314	962	A MC 48072
Xmas 9	314	963	A MC 48073
Xmas 10	314	964	A MC 48074
Xmas 11	314	965	A MC 48075
Xmas 12	314	966	A MC 48076
Xmas 14	314	967	A MC 48077
Xmas 15	314	968	A MC 48078
Xmas 16	314	969	A MC 48079
Xmas 17	314	970	A MC 48080
Xmas 18	314	971	A MC 48081
Xmas 19	314	972	A MC 48082
Xmas 20	314	973	A MC 48083
Xmas 21	314	974	A MC 48084
Xmas 22	314	975	A MC 48085
Xmas 23	314	976	A MC 48086
Xmas 24	314	977	A MC 48087
Xmas 25	314	978	A MC 48088
Xmas 26	314	979	A MC 48089
Xmas 27	314	980	A MC 48090
Xmas 28	314	981	A MC 48091
Xmas 29	314	982	A MC 48092
Xmas 30	314	983	A MC 48093
Xmas 31	314	984	A MC 48094
Xmas 32	314	985	A MC 48095
Xmas 33	314	986	A MC 48096
Xmas 34	314	987	A MC 48097
Xmas 35	314	988	A MC 48098
Xmas 36	314	989	A MC 48099
Xmas 38	314	990	A MC 48100
Xmas 39	314	991	A MC 48101
Xmas 40	314	992	A MC 48102
Xmas 41	314	993	A MC 48103
Xmas 42	314	994	A MC 48104
Xmas 43	314	995	A MC 48105
Xmas 44	314	996	A MC 48106
Xmas 45	314	997	A MC 48107

Land Subdivision Location: Surveyed Sections 8 and 16,  
Township 4 South, Range 16 East,  
G.&S.R.M.; and  
Unsurveyed Sections 17, 20, 29  
and 30, Township 4 South, Range 16  
East, G.&S.R.M.

445026

STATE OF ARIZONA, County of Gila, ss;

I do hereby certify that the within instrument was filed and recorded at request of Thomas J. Montgomery

Date Sept. 18, 1979 Time 1:30 P. M., Docket 483 Official Records Page s 169-171

Records of Gila County, Arizona.

WITNESS my hand and official seal the day and year first above written.

INDEXED  
MICROFILMED By *Eva E. Foley* Deputy.  
PAGED  
COMPARSED

MARY V. DE PAOLI, County Recorder



48122

OK to process

OSC

AFFIDAVIT OF PERFORMANCE OF ANNUAL WORK

STATE OF ARIZONA)

County of Gila )

Thomas J. Montgomery, Sr., being duly sworn, deposes

and says:

That he is a citizen of the United States and more than eighteen years of age, resides at Inspiration, in Gila County, Arizona, and is personally acquainted with the unpatented mining claim listed in Exhibit "A" attached hereto and by this reference made a part hereof, situated in the Globe mining district, Gila County, Arizona, the location notice of which is recorded in the office of the County Recorder of said County as set forth in said Exhibit "A".

That between September 1, 1978 and September 1, 1979, at least one hundred dollars (\$100.00) worth of work and improvements were done and performed upon said claim, not including the location work of said claim; that said work and improvements were done and performed for the benefit of the claim listed in said Exhibit "A".

Such work and improvements were made by and at the expense of Inspiration Consolidated Copper Company, owner of said claim, for the purpose of complying with the laws of the United States pertaining to assessment or annual work, and Inspiration Consolidated Copper Company employees were the persons who labored upon said claim, and did said work and improvements, the same being as follows, to-wit: Maintenance of access roads.

Thomas J. Montgomery Sr.  
Thomas J. Montgomery

Subscribed and sworn to before me this 24<sup>th</sup> day of August, 1979.

Christina Seibe

Notary Public in and  
for the State of Arizona

My commission expires: My Commission Expires April 19, 1982

ack 5-79  
12-5-79  
1979

EXHIBIT "A" to Affidavit of Performance of Annual Work subscribed and sworn to by Thomas J. Montgomery Senior, dated 24/1979 relative to the following unpatented mining claims situated in the Globe Mining District, Gila County, Arizona, the location notices of which are recorded in the office of the County Recorder of said County as follows:

BLM Serial No.	NAME OF CLAIM	RECORDED	
		BOOK	PAGE
A MC 48122	Miriam	350	548

RECEIVED  
BLM ASSISTANT OFFICE  
OCT 19 10 00 AM '79  
PHOENIX, ARIZONA

Land Subdivision Location: Township 1 North, Range 14 East, G. & S. R. M.  
Section: 26

445022

STATE OF ARIZONA, County of Gila, ss;

I do hereby certify that the within instrument was filed and recorded at request of Thomas J. Montgomery

Date Sept. 18, 1979 Time 1:30 P. M., Docket 483 Official Records Page s 161 & 162  
Records of Gila County, Arizona.

WITNESS my hand and official seal the day and year first above written.

INDEXED MARY V. DE PAOLI, County Recorder  
MICROFILMED By Eva E. Foley Deputy.  
PAGED  
CONTINUED



## AFFIDAVIT OF PERFORMANCE OF ANNUAL WORK

48123 DSC

STATE OF ARIZONA)

County of Gila )

Thomas J. Montgomery, Sr., being duly sworn, deposes  
and says:

That he is a citizen of the United States and more than  
eighteen years of age, resides at Inspiration, in Gila County,  
Arizona, and is personally acquainted with the unpatented mining  
claim listed in Exhibit "A" attached hereto and by this reference  
made a part hereof, situated in the Globe mining district, Gila  
County, Arizona, the location notice of which is recorded in the  
office of the County Recorder of said County as set forth in said  
Exhibit "A".

That between September 1, 1978 and September 1, 1979,  
at least one hundred dollars (\$100.00) worth of work and improve-  
ments were done and performed upon said claim, not including the  
location work of said claim; that said work and improvements were  
done and performed for the benefit of the claim listed in said  
Exhibit "A".

Such work and improvements were made by and at the  
expense of Inspiration Consolidated Copper Company, owner of said  
claim, for the purpose of complying with the laws of the United  
States pertaining to assessment or annual work, and Inspiration  
Consolidated Copper Company employees were the persons who  
labored upon said claim, and did said work and improvements,  
the same being as follows, to-wit: Maintenance of access roads.

Thomas J. Montgomery Sr.  
Thomas J. Montgomery

Subscribed and sworn to before me this 24th day of August, 1979

Christina Selke  
Notary Public in and  
for the State of Arizona

My commission expires: My Commission Expires April 19, 1982

ack  
12-8-79  
ly



EXHIBIT "A" to Affidavit of Performance of Annual Work subscribed and sworn to by Thomas J. Montgomery, dated August 24, 1979, relative to the following unpatented mining claim situated in the Globe Mining District, Gila County, Arizona, the location notice of which is recorded in the office of the County Recorder of said County as follows:

Claim Name	Recorded		BLM Serial No.
	Book	Page	
Not-A-Nuff	255	534	A MC 48123

RECEIVED  
BLM STATE OFFICE  
OCT 19 10 00 AM '79  
PHOENIX, ARIZONA

Land Subdivision Location: Section 26, Township 1 North,  
Range 14 East, G.&S.R.M.

445024

STATE OF ARIZONA, County of Gila, ss;

I do hereby certify that the within instrument was filed and recorded at request of Thomas J. Montgomery

Date Sept. 18, 1979 Time 1:30 P. M., Docket 483 Official Records Page s. 165 & 166  
Records of Gila County, Arizona.

WITNESS my hand and official seal the day and year first above written.

INDEXED  
MICROFILMED  
PAGED

MARY V. DE PAOLI, County Recorder

By Eva E. Foley Deputy.

COMPARED

A 48124-48128

OK to process DSC

AFFIDAVIT OF PERFORMANCE OF ANNUAL WORK

STATE OF ARIZONA                    )  
   ) ss.  
 County of Gila                    )

RECEIVED  
 B.L.M. AZ STATE OFFICE  
 OCT 19 10 00 AM '79  
 PHOENIX, ARIZONA

Thomas J. Montgomery, being duly sworn, deposes and says:

That he is a citizen of the United States and more than eighteen years of age, resides at Inspiration, in Gila County, Arizona, and is personally acquainted with the unpatented mining claims listed in Exhibit "A", attached hereto and by this reference made a part hereof, situated in the Globe Mining District, Gila County, Arizona, the location notices of which are recorded in the office of the County Recorder of said County as set forth in said Exhibit "A".

That between September 1, 1978 and September 1, 1979, at least one hundred dollars (\$100.00) worth of work and improvements per claim were done and performed upon said claims, not including the location work of said claims; that said work and improvements were done and performed for the benefit of all of the claims listed in said Exhibit "A", and all of said claims are contiguous.

Such work and improvements were made by and at the expense of Inspiration Consolidated Copper Company, owner of said claims, for the purpose of complying with the laws of the United States pertaining to assessment or annual work, and Bryant Construction Company and employees of Inspiration Consolidated Copper Company were the persons employed by Inspiration Consolidated Copper Company and who labored upon said claims, and did said work and improvements, the same being as follows, to-wit: Mining and maintenance of access roads.

Thomas J. Montgomery  
 Thomas J. Montgomery

SUBSCRIBED AND SWORN to before me this 24<sup>th</sup> day of August, 1979

Christina Selbe  
 Notary Public

My commission expires: My Commission Expires April 19, 1982

ack  
 12-5-79  
 108

EXHIBIT "A" to Affidavit of Performance of Annual Work subscribed and sworn to by Thomas J. Montgomery, dated August 24, 1979, relative to the following unpatented mining claims situated in the Globe Mining District, Gila County, Arizona, the location notices of which are recorded in the office of the County Recorder of said County as follows:

<u>Claim Name</u>	<u>Recorded</u>		<u>Amended</u>		<u>BLM Serial No.</u>
	<u>Book</u>	<u>Page</u>	<u>Book</u>	<u>Page</u>	
Chief #3	25	79	24	240	A MC 48125
Chief #4	25	80	24	241	A MC 48126
Chief #5	25	81	24	242	A MC 48127
Chief #6	25	82	24	243	A MC 48128
Deserter	20	16	24	239	A MC 48124

RECEIVED  
BLM STATE OFFICE  
OCT 19 10 00 AM '79  
PHOENIX, ARIZONA

Land Subdivision Location: Section 22, Township 1 North,  
Range 14 East, G.&S.R.M.

445031

STATE OF ARIZONA, County of Gila, ss;

I do hereby certify that the within instrument was filed and recorded at request of Thomas J. Montgomery

Date Sept. 18, 1979 Time 1:30 P. M., Docket 483 Official Records Pages 184 & 185  
Records of Gila County, Arizona.

WITNESS my hand and official seal the day and year first above written.

MARY V. DE PAOLI, County Recorder

INDEXED  
MICROFILMED

By

Eva E. Foley

Deputy.

PAGED  
COMPARED

#300  
11:30  
C



AMC 48129

DSC

## AFFIDAVIT OF PERFORMANCE OF ANNUAL WORK

STATE OF ARIZONA)

County of Gila )

Thomas J. Montgomery, Sr., being duly sworn, deposes  
and says:

That he is a citizen of the United States and more than  
eighteen years of age, resides at Inspiration, in Gila County,  
Arizona, and is personally acquainted with the unpatented mining  
claim listed in Exhibit "A" attached hereto and by this reference  
made a part hereof, situated in the Globe mining district, Gila  
County, Arizona, the location notice of which is recorded in the  
office of the County Recorder of said County as set forth in said  
Exhibit "A".

That between September 1, 1978 and September 1, 1979,  
at least one hundred dollars (\$100.00) worth of work and improve-  
ments were done and performed upon said claim, not including the  
location work of said claim; that said work and improvements were  
done and performed for the benefit of the claim listed in said  
Exhibit "A".

Such work and improvements were made by and at the  
expense of Inspiration Consolidated Copper Company, owner of said  
claim, for the purpose of complying with the laws of the United  
States pertaining to assessment or annual work, and Inspiration  
Consolidated Copper Company employees were the persons who  
labored upon said claim, and did said work and improvements,  
the same being as follows, to-wit: Maintenance of access roads.

Thomas J. Montgomery Sr.  
Thomas J. Montgomery

Subscribed and sworn to before me this 24<sup>th</sup> day of August, 1979.

Christina Sebe  
Notary Public in and  
for the State of Arizona

My commission expires: My Commission Expires April 19, 1982

ack  
12-5-79  
of

EXHIBIT "A" to Affidavit of Performance of Annual Work subscribed and sworn to by Thomas J. Montgomery Senior, dated *August 24, 1977* relative to the following unpatented mining claims situated in the Globe mining district, Gila County, Arizona, the location notices of which are recorded in the office of the County Recorder of said County as follows:

BLM Serial No.	CLAIM NAME	RECORDED	
		DOCKET	PAGE
A MC 48129	Rescue Mill	270	576

RECEIVED OFFICE  
BLM ARIZONA  
OCT 19 10 00 AM '79  
PHOENIX, ARIZONA

Land Subdivision Location: Township 1 North, Range 15 East, G. & S. R. M.

445025

STATE OF ARIZONA, County of Gila, ss;

I do hereby certify that the within instrument was filed and recorded at request of Thomas J. Montgomery

Date *Sept. 18, 1979* Time *1:30 P.* M., Docket *483*

Records of Gila County, Arizona.

Official Records Page s 167 & 168

WITNESS my hand and official seal the day and year first above written.

INDEXED

MARY V. DE PAOLI, County Recorder

MICROFILMED

By

*Eva E. Foley*

Deputy.

PAGED

COMPARED



TIME 48136-48132

OK to process OSC

AFFIDAVIT OF PERFORMANCE OF ANNUAL WORK

STATE OF ARIZONA )  
                               ) ss.  
 County of Gila )

RECEIVED  
 B.L.M. AZ STATE OFFICE  
 OCT 19 10 00 AM '79  
 PHOENIX, ARIZONA

THOMAS J. MONTGOMERY, being duly sworn, deposes and says:

That he is a citizen of the United States and more than eighteen years of age, resides at Globe, in Gila County, Arizona, and is personally acquainted with the unpatented mining claims listed in Exhibit "A", attached hereto and by this reference made a part hereof, situated in the Banner mining district, Gila County, Arizona, the location notices of which are recorded in the office of the County Recorder of said County as set forth in said Exhibit "A".

That between September 1, 1978, and September 1, 1979, at least one hundred dollars (\$100.00) worth of work and improvements per claim were done and performed upon said claims, not including the location work of said claims; that said work and improvements were done and performed for the benefit of all of the claims listed in said Exhibit "A", and all of said claims are contiguous.

Such work and improvements were made by and at the expense of Inspiration Consolidated Copper Company, owner of said claims, for the purpose of complying with the laws of the United States pertaining to assessment or annual work, and Inspiration Consolidated Copper Company employees were the persons employed by Inspiration Consolidated Copper Company and who labored upon said claims and did said work and improvements, the same being as follows, to-wit: Construction of roads.

Thomas J. Montgomery  
 Thomas J. Montgomery

SUBSCRIBED AND SWORN to before me this 17<sup>th</sup> day of September, 19 79.

Christina Selbe  
 Notary Public

My commission expires: My Commission Expires April 19, 1982

ack  
 12-5-79  
 ef



EXHIBIT "A" to Affidavit of Performance of Annual work subscribed and sworn to by Thomas J. Montgomery, dated *September 11, 1979* relative to the following unpatented mining claims situated in the Banner Mining District, Gila County, Arizona, the location notices of which are recorded in the office of the County Recorder of said County as follows:

<u>CLAIM NAME</u>	<u>RECORDED</u>		<u>B.L.M. Serial No.</u>
	<u>Docket</u>	<u>Page</u>	
Titanium 1	63	435	A MC 48130
Titanium 2	63	436	A MC 48131
Titanium 3	63	437	A MC 48132

RECEIVED  
CLERK'S OFFICE  
OCT 19 10 00 AM '79  
PHOENIX, ARIZONA

Land Subdivision Location: Section 17, Township 4 South,  
Range 16 East, G.&S.R.M.

445010

STATE OF ARIZONA, County of Gila, ss;

I do hereby certify that the within instrument was filed and recorded at request of Thomas J. Montgomery

Date Sept. 18, 1979 Time 1:30 P. M., Docket 483 Official Records Page S. 132 & 133  
Records of Gila County, Arizona.

WITNESS my hand and official seal the day and year first above written.

MARY V. DE PAOLI, County Recorder

INDEXED  
MICROFILMED  
PAGED  
COMPARED

By Eva E. Foley Deputy.

7300  
1:30  
c

OK to Proceed  
T.O.D.S.C

AFFIDAVIT OF PERFORMANCE OF ANNUAL WORK

STATE OF ARIZONA )  
 ) ss.  
County of Gila )

THOMAS J. MONTGOMERY, being duly sworn, deposes and says:

That he is a citizen of the United States and more than eighteen years of age, resides at Globe, in Gila County, Arizona, and is personally acquainted with the unpatented mining claims listed in Exhibit "A", attached hereto and by this reference made a part hereof, situated in the Banner mining district, Gila County, Arizona, the location notices of which are recorded in the office of the County Recorder of said County as set forth in said Exhibit "A".

That between September 1, 1978, and September 1, 1979, at least one hundred dollars (\$100.00) worth of work and improvements per claim were done and performed upon said claims, not including the location work of said claims; that said work and improvements were done and performed for the benefit of all of the claims listed in said Exhibit "A", and all of said claims are contiguous.

Such work and improvements were made by and at the expense of Inspiration Consolidated Copper Company, owner of said claims, for the purpose of complying with the laws of the United States pertaining to assessment or annual work, and Inspiration Consolidated Copper Company employees and Longyear Company, a drilling contractor, were the persons employed by Inspiration Consolidated Copper Company and who labored upon said claims and did said work and improvements, the same being as follows, to-wit: Diamond drilling and construction and maintenance of roads.

Thomas J. Montgomery

SUBSCRIBED AND SWORN to before me this 11 day of September, 19 19.

Notary Public

My commission expires: My Commission Expires April 19, 1982

ack. 12-5-79  
PJ

EXHIBIT "A" to Affidavit of Performance of Annual Work subscribed and sworn to by Thomas J. Montgomery, dated September 11, 1979, relative to the following unpatented mining claims situated in the Banner Mining District, Gila County, Arizona, the location notices of which are recorded in the office of the County Recorder of said County as follows:

Claim Name	Recorded		Amended		B.L.M. Serial No.
	Book	Page	Book	Page	
Squaw Peak No. 2	8	440			A MC 48133
Misscal	8	439	14	354	A MC 48134
Rim	8	438			A MC 48135
Rim No. 2	8	439			A MC 48136
Last Chance	14	82			A MC 48137
J.C.	14	84			A MC 48138
S.P.	14	83			A MC 48139
Seeder	8	35			A MC 48140
White Mountain Mine	8	32			A MC 48142
Happy Hooligan	8	31	14	353	A MC 48143
Seeder No. 2	8	439			A MC 48141
Fairview	13	628	14	352	A MC 48144
Shamrock	8	467			A MC 48145
Catherine	14	393			A MC 48146
Fraction	14	392			A CM 48147
Bluff	8	42	41	219	A MC 48148
Packard No. 1	16	515	41	220	A MC 48149
Packard No. 2	240	231			A MC 48150
Wedge	8	47	48	329	A MC 48151
Wallace	8	231	41	219	A MC 48152
Christmas No. 1	40	575	322	514	A MC 48153
Christmas No. 3	40	577	41	211	A MC 48154
Christmas No. 4	40	578	250	474	A MC 48155
Byrd	43	391	41	209	A MC 48156
Lindbergh	43	392	41	215	A MC 48157
Finesse	43	459	41	212	A MC 48158
Tonto	43	460	41	216	A MC 48159
Flamingo	43	461	41	213	A MC 48160
Hot Shot	43	462	41	215	A MC 48161
Black Hawk	16	559	41	218	A MC 48162
Beverly No. 1	44	117	41	205	A MC 48163
Beverly No. 2	44	118	41	206	A MC 48164
Beverly No. 3	44	119	41	207	A MC 48165

Land Subdivision Location: Sections 24 and 25, Township 4 South, Range 15 East; and Sections 7,8,17,18, 19,20,21,28,29,30,32,32 and 33, Township 4 South, Range 16 East, G.&S.R.M.

62.00 00 01 01 100

RECEIVED  
B.L.M. OFFICE



EXHIBIT "A"  
Page -2-

CLAIM NAME	RECORDED		AMENDED		B.L.M. Serial No.
	Book	Page	Docket	Page	
Beverly No. 4	240	232			A MC 48166
Beverly No. 5	44	240	41	208	A MC 48167
Beverly No. 6	44	241	48	328	A MC 48168
O'Brien No. 1	239	189			A MC 48169
O'Brien No. 2	49	547			A MC 48170
O'Brien No. 3	49	548			A MC 48171
O'Brien No. 4	49	548			A MC 48172
O'Brien No. 5	49	549			A MC 48173
O'Brien No. 6	240	233			A MC 48174
Ballard	43	469	41	205	A MC 48175
High Ball	43	468	41	214	A MC 48176
Spotted Pup	43	465	41	216	A MC 48177
Flapper	43	495	41	214	A MC 48178
Coquette	43	494	41	212	A MC 48179
Lime	42	243			A MC 48180
Christmas 5	29	198			A MC 48181
Christmas 6	29	199			A MC 48182
Christmas 7	29	200			A MC 48183
Christmas 8	29	201			A MC 48184
Christmas 9	29	202			A MC 48185
Christmas 10	29	203			A MC 48186
Christmas 11	29	204			A MC 48187
Christmas 12	29	205			A MC 48188
Christmas 13	29	206			A MC 48189
Christmas 14	29	207			A MC 48190
Christmas 15	29	208			A MC 48191
Christmas 16	29	209			A MC 48192
Christmas 17	29	210			A MC 48193
Christmas 18	29	211			A MC 48194
Christmas 19	29	212			A MC 48195
Christmas 20	29	213			A MC 48196
Christmas 22	215	164			A MC 48197
Christmas 23	215	165			A MC 48198
Christmas 24	215	166			A MC 48199
Christmas 25	215	167			A MC 48200
Inspiration 1	25	438	181	120	A MC 48201
Inspiration 4	24	187			A MC 48202
Inspiration 5	24	188			A MC 48203
Inspiration 45	59	122			A MC 48204
Inspiration 47	182	578	238	256	A MC 48205
Inspiration 48	182	579			A MC 48206
Inspiration 49	182	580			A MC 48207
Inspiration 50	182	581			A MC 48208
Inspiration 51	182	582			A MC 48209
Inspiration 56	217	279			A MC 48210
Inspiration 57	217	280			A MC 48211
Inspiration 58	230	75			A MC 48212
Inspiration 59	230	76			A MC 48213
Inspiration 60	259	345			A MC 48214
Inspiration 61	259	346			A MC 48215
Inspiration 62	259	347			A MC 48216
Inspiration 63	259	348			A MC 48217
Inspiration 64	259	349			A MC 48218
Inspiration 65	259	350			A MC 48219
Inspiration 66	259	351			A MC 48220
Inspiration 67	259	352			A MC 48221
Inspiration 68	259	353			A MC 48222
Inspiration 69	259	354			A MC 48223
Inspiration 70	259	355			A MC 48224
Inspiration 71	259	356			A MC 48225

PHOTOGRAPHED  
61 MAR 26 1961  
FBI - NEW YORK  
RECEIVED

EXHIBIT "A"  
Page -3-

CLAIM NAME	RECORDED		AMENDED		B.L.M. Serial No.
	Book	Page	Docket	Page	
Inspiration 72	259	357			A MC 48226
Inspiration 73	259	358			A MC 48227
Inspiration 74	259	359			A MC 48228
Inspiration 75	259	360			A MC 48229
Inspiration 76	259	361			A MC 48230
Inspiration 77	259	362			A MC 48231
Inspiration 78	259	363			A MC 48232
Inspiration 79	259	364			A MC 48233
Inspiration 80	259	365			A MC 48234
Inspiration 81	259	366			A MC 48235
Inspiration 82	259	367			A MC 48236
Inspiration 83	259	368			A MC 48237
Inspiration 84	259	369			A MC 48238
Inspiration 85	259	370			A MC 48239
Inspiration 86	259	371			A MC 48240
Inspiration 87	259	372			A MC 48241
Inspiration 88	259	373			A MC 48242
Inspiration 89	259	374			A MC 48243
Inspiration 90	259	375			A MC 48244
Inspiration 91	259	376			A MC 48245
Inspiration 92	259	377			A MC 48246
Inspiration 93	259	378			A MC 48247
Inspiration 94	259	379			A MC 48248
Inspiration 95	259	380			A MC 48249
Inspiration 96	259	381			A MC 48250
Inspiration 97	259	382			A MC 48251
Inspiration 98	259	383			A MC 48252
Inspiration 103	259	384			A MC 48253
Inspiration 104	259	385			A MC 48254
Inspiration 105	259	386			A MC 48255
Inspiration 106	259	387			A MC 48256
Inspiration 56A	292	522			A MC 48264
Inspiration 107	292	523			A MC 48257
Inspiration 108	292	524			A MC 48258
Inspiration 109	292	525			A MC 48259
Inspiration 110	315	657			A MC 48260
Inspiration 111	315	658			A MC 48261
Inspiration 112	315	659			A MC 48262
Inspiration 113	316	132			A MC 48263
Wallduce	181	126			A MC 48265
Fraction No. 1	192	146	192	285	A MC 48266
P.E.F.	200	472			A MC 48267
R.E.F.	200	471			A MC 48269
River	200	470			A MC 48271
River 1	198	5			A MC 48272
River 2	198	6			A MC 48273
River 3	198	7			A MC 48274
River 4	198	8			A MC 48275
Pinal 3	198	9			A MC 48278
Pinal 4	198	10			A MC 48279
Pinal 5	198	11			A MC 48280
Pinal 6	198	12			A MC 48281
G.P.	299	158			A MC 48323
G.P. 2	299	159			A MC 48324
G.P. 3	299	160			A MC 48325
G.P. 4	299	161			A MC 48326
G.P. 5	299	162			A MC 48327

445028

STATE OF ARIZONA, County of Gila, ss;

I do hereby certify that the within instrument was filed and recorded at request of Thomas J. Montgomery

Date Sept. 18, 1979 Time 1:30 P. M., Docket 483 Official Records Page s. 175-178

Records of Gila County, Arizona.

WITNESS my hand and official seal the day and year first above written.

INDEXED

MARY V. DE PAOLI, County Recorder

MICROFILMED By

Eva E. Foley

Deputy.

PAGED

COMPARED

AMC 48401-48427

OK TO Process

AFFIDAVIT OF PERFORMANCE OF ANNUAL WORK

70056

RECEIVED  
B.L.M. AZ STATE OFFICE  
OCT 19 10 00 AM '79  
PHOENIX, ARIZONA

STATE OF ARIZONA )  
                               ) ss.  
 County of Gila )

Thomas J. MONTgomery, being duly sworn, deposes and says:

That he is a citizen of the United States and more than eighteen years of age, resides at Globe, in Gila County, Arizona, and is personally acquainted with the unpatented mining claims listed in Exhibit "A", attached hereto and by this reference made a part hereof, situated in the Banner Mining District, Gila County, Arizona, the location notices of which are recorded in the office of the County Recorder of said County as set forth in said Exhibit "A".

That between September 1, 1978 and September 1, 1979, at least one hundred dollars (\$100.00) worth of work and improvements per claim were done and performed upon said claims, not including the location work of said claims; that said work and improvements were done and performed for the benefit of all of the claims listed in said Exhibit "A", and all of said claims are contiguous.

Such work and improvements were made by and at the expense of Inspiration Consolidated Copper Company, lessee of said claims, for the purpose of complying with the laws of the United States pertaining to assessment or annual work, and John F. Mediz was the person employed by Inspiration Consolidated Copper Company and who labored upon said claims, and did said work and improvements, the same being as follows, to-wit: Underground Mining.

Thomas J. Montgomery  
 Thomas J. Montgomery

SUBSCRIBED AND SWORN to before me this 11<sup>th</sup> day of September, 1979.

Christina Selb  
 Notary Public

My commission expires: My Commission Expires April 19, 1982

ack  
12-5-79  
by



EXHIBIT "A" to Affidavit of Performance of Annual Work subscribed and sworn to by Thomas J. Montgomery, dated September 11, 1979, relative to the following unpatented mining claims situated in the Banner Mining District, Gila County, Arizona, the location notices of which are recorded in the office of the County Recorder of said County as follows:

Name	ORIGINAL LOCATION NOTICE RECORDS OF MINES		AMENDED LOCATION NOTICE RECORDS OF MINES		B.L.M. Serial No.
	Book	Page	Book	Page	
Porphyry	48	158			A MC 48401
Quartzite	48	158			A MC 48402
79 No. 4	48	164			A MC 48403
Alabama	8	603	48	143	A MC 48404
Black Copper	8	454	48	144	A MC 48405
Blue Copper	8	454	48	145	A MC 48406
Cave	9	319	48	146	A MC 48407
Delaware	16	55	48	147	A MC 48408
Emma	9	321	48	148	A MC 48409
Flora	8	448	48	149	A MC 48410
Great North	8	473	48	150	A MC 48411
Grand View	8	449	48	151	A MC 48412
Keystone	8	512	48	152	A MC 48413
Lizzie	8	430	48	154	A MC 48414
Iron Cap	9	322	48	153	A MC 48415
Longfellow	8	429	48	155	A MC 48416
Mountain View	8	473	48	156	A MC 48417
North Star	8	429	48	157	A MC 48418
Savannah	8	603	48	159	A MC 48419
Senator	8	455	48	160	A MC 49420
79 Mine	1	232	48	161	A MC 48421
79 Mine No. 2	9	320	48	162	A MC 48422
79 Mine No. 3	9	320	48	163	A MC 48423
Sunny Slope	8	449	48	165	A MC 48424
Tip Top	16	118	48	166	A MC 48428
West Point	9	321	48	167	A MC 48425
Cave No. 2 Docket	49	95			A MC 48426
Cave No. 3 Docket	49	97			A MC 48427

RECEIVED  
B.L.M. STATE OFFICE  
OCT 19 10 00 AM '79  
PHOENIX, ARIZONA

Land Subdivision Location: Sections 20, 21, 22, 27, 28 and 29,  
Township 4 South, Range 15 East,  
G. & S. R. M.

445009

#300  
1:30  
STATE OF ARIZONA, County of Gila, ss;

I do hereby certify that the within instrument was filed and recorded at request of Thomas Montgomery

Date Sept. 18, 1979 Time 1:30 P. M., Docket 483 Official Records Page S. 130 & 131  
Records of Gila County, Arizona.

WITNESS my hand and official seal the day and year first above written.

INDEXED

MARY V. DE PAOLI, County Recorder

MICROFILMED By

Eva E. Foley,

Deputy.

PAGED  
COMPARED



WILLIAM S. TRUMAN  
Pinal County Recorder

No. 4 SEP 1979 1.030

Docket and Page 977 PAGE 260

Request of Inspiration Development Co.

AMC 48167-48168  
AMC 48267-48327OK 16  
ProcesSearched Paged Indexed  
INDEXED

By: M. Harte Deputy

## AFFIDAVIT OF PERFORMANCE OF ANNUAL WORK

Docket 977 PAGE 260

STATE OF ARIZONA )  
County of Pinal ) SS.

Thomas J. Montgomery, being duly sworn, deposes and says:


That he is a citizen of the United States and more than eighteen years of age, resides at Globe, in Gila County, Arizona, and is personally acquainted with the unpatented mining claims listed in Exhibit "A", attached hereto and by this reference made a part hereof, situated in the Saddle Mountain and Banner mining districts, Pinal County, Arizona, the location notices of which are recorded in the office of the County Recorder of said County as set forth in said Exhibit "A".

That between September 1, 1978, and September 1, 1979, at least one hundred dollars (\$100.00) worth of work and improvements per claim were done and performed upon said claims, not including the location work of said claims; that said work and improvements were done and performed for the benefit of all of the claims listed in said Exhibit "A", and all of said claims are contiguous.

Such work and improvements were made by and at the expense of Inspiration Consolidated Copper Company, owner of said claims, for the purpose of complying with the laws of the United States pertaining to assessment or annual work; and employees of Inspiration Consolidated Copper Company and Longyear Company, a drilling contractor, were the persons employed by Inspiration Consolidated Copper Company, and who labored upon said claims and did said work and improvements, the same being as follows, to-wit: Diamond drilling and construction and maintenance of roads.

RECEIVED  
B.L.M. AZ STATE OFFICE  
OCT 19 10 00 AM '79  
PHOENIX, ARIZONA

Thomas J. Montgomery

SUBSCRIBED AND SWORN to before me this 11<sup>th</sup> day of September, 1979.Christina Selbe  
Notary Public

My commission expires:

My Commission Expires April 10, 1982

EXHIBIT "A" to Affidavit of Performance of Annual Work subscribed and sworn to by Thomas J. Montgomery, dated September 11, 1929, relative to the following unpatented mining claims situated in the Saddle Mountain and Banner Mining Districts, Gila and Pinal Counties, Arizona, the location notices of which are recorded in the office of the Pinal County Recorder of said County as follows:

Claim Name	Recorded Pinal Co.		Amended Pinal Co.		B.L.M. Serial No.
	Docket	Page	Docket	Page	
Beverly No. 5	46	241	48	248	A MC 48167
Beverly No. 6	46	244	48	247	A MC 48168
R. T. F.	475	188			A MC 48268-
P. S. F.	475	192			A MC 48270
P. E. F.	475	189			A MC 48267
R. E. F.	475	190			A MC 48269
River	475	191			A MC 48271
River 1	467	544			A MC 48272
River 2	467	545			A MC 48273
River 3	467	546			A MC 48274
River 4	467	547			A MC 48275
Pinal 1	429	513	475	194	A MC 48276
Pinal 2	429	514	475	193	A MC 48277
Pinal 3	467	548			A MC 48278
Pinal 4	467	549			A MC 48279
Pinal 5	467	550			A MC 48280
Pinal 6	467	551			A MC 48281
Pinal 7	467	552			A MC 48282
Pinal 8	467	553			A MC 48283
Pinal 9	467	554			A MC 48284
Pinal 10	467	555			A MC 48285
Pinal 11	467	556			A MC 48286
Pinal 12	623	538			A MC 48287
Pinal 13	623	539			A MC 48288
Pinal 14	623	540			A MC 48289
Pinal 15	623	541			A MC 48290
G. P.	623	561			A MC 48323
G. P. 2	623	562			A MC 48324
G. P. 3	623	563			A MC 48325
G. P. 4	623	564			A MC 48326
G. P. 5	623	537			A MC 48327
Pinal 16	623	542			A MC 48291
Pinal 17	623	543			A MC 48292
Pinal 18	623	544			A MC 48293
Pinal 19	623	545			A MC 48294
Pinal 20	623	546			A MC 48295
Pinal 21	623	547			A MC 48296
Pinal 22	623	548			A MC 48297
Pinal 23	623	549			A MC 48298
Pinal 24	623	550			A MC 48299
Pinal 25	623	551			A MC 48300
Pinal 26	623	552			A MC 48301
Pinal 27	623	553			A MC 48302
Pinal 28	623	554			A MC 48303
Pinal 29	623	555			A MC 48304
Pinal 30	623	556			A MC 48305
Pinal 31	623	557			A MC 48306
Pinal 32	623	558			A MC 48307
Pinal 33	623	559			A MC 48308
Pinal 34	623	560			A MC 48309

(Cont'd)

PHOENIX, ARIZONA

OCT 19 1929

RECEIVED  
CLERK'S OFFICE



EXHIBIT "A"  
Page -2-

<u>Claim Name</u>	<u>Recorded</u> <u>Pinal Co.</u>		<u>Amended</u> <u>Pinal Co.</u>		<u>B.L.M.</u> <u>Serial No.</u>
	<u>Docket</u>	<u>Page</u>	<u>Docket</u>	<u>Page</u>	
Pinal 35	657	191			A MC 48310
Pinal 36	657	192			A MC 48311
Pinal 37	657	193			A MC 48312
Pinal 38	657	194			A MC 48313
Pinal 39	657	195			A MC 48314
Pinal 40	657	196			A MC 48315
Pinal 41	657	197			A MC 48316
Pinal 42	657	198			A MC 48317
Pinal 43	657	199			A MC 48318
Pinal 44	657	200			A MC 48319
Pinal 45	657	201			A MC 48320
Pinal 46	657	202			A MC 48321
Pinal 47	657	203			A MC 48322

RECEIVED  
B.L.M. OFFICE  
OCT 19 10 00 AM '78  
PHOENIX, ARIZONA

Land Subdivision Location: Sections 21, 22, 27 and 28, Township  
4 South, Range 16 East, G.&S.R.M.

AME 48328-~~48378~~  
 70 DSC 48400  
 OK to Pores

AFFIDAVIT OF PERFORMANCE OF ANNUAL WORK

STATE OF ARIZONA )  
                               ) ss.  
 County of Gila )

RECEIVED  
 B.L.M. AZ STATE OFFICE  
 OCT 19 10 00 AM '79  
 PHOENIX, ARIZONA

THOMAS J. MONTGOMERY, being duly sworn, deposes and says:

That he is a citizen of the United States and more than eighteen years of age, resides at Globe, in Gila County, Arizona, and is personally acquainted with the unpatented mining claims listed in Exhibit "A", attached hereto and by this reference made a part hereof, situated in the Banner mining district, Gila County, Arizona, the location notices of which are recorded in the office of the County Recorder of said County as set forth in said Exhibit "A".

That between September 1, 1978, and September 1, 1979, at least one hundred dollars (\$100.00) worth of work and improvements per claim were done and performed upon said claims, not including the location work of said claims; that said work and improvements were done and performed for the benefit of all of the claims listed in said Exhibit "A", and all of said claims are contiguous.

Such work and improvements were made by and at the expense of Inspiration Consolidated Copper Company, owner of said claims, for the purpose of complying with the laws of the United States pertaining to assessment or annual work, and Inspiration Consolidated Copper Company employees and Longyear Company, a drilling contractor, were the persons employed by Inspiration Consolidated Copper Company, and who labored upon said claims and did said work and improvements, the same being as follows, to-wit: Diamond drilling and construction and maintenance of roads.

Thomas J. Montgomery  
 Thomas J. Montgomery

SUBSCRIBED AND SWORN to before me this 17<sup>th</sup> day of September, 19 79.

Christina Selva  
 Notary Public

My commission expires: My Commission Expires April 19, 1982

Dep  
 12-5-79  
 Wg.

EXHIBIT "A" to Affidavit of Performance of Annual Work subscribed and sworn to by Thomas J. Montgomery, dated *September 11, 1979* relative to the following unpatented mining claims situated in the Banner Mining District, Gila County, Arizona, the location notices of which are recorded in the office of the County Recorder of said County as follows:

CLAIM NAME	RECORDED		AMENDED		B.L.M. Serial No.
	Book	Page	Book	Page	
H.A.	48	180			A MC 48328
Little Emma	48	180			A MC 48329
Pedro	48	181			A MC 48330
Plug	48	181			A MC 48331
Ticket Chopper	48	181			A MC 48332
Uncle Dan	48	182			A MC 48333
Atlas	48	193			A MC 48334
Atlas No. 1	48	193			A MC 48335
Atlas No. 2	48	193			A MC 48336
Blaine	48	194			A MC 48337
Calumet	48	194			A MC 48338
Cobre Hierro	48	194			A MC 48339
Cuprite	48	195			A MC 48340
Emerald	48	195			A MC 48341
Gov. Curtin	48	195			A MC 48342
Lorraine	48	196			A MC 48343
Logan	48	196			A MC 48344
O'Carrol	48	196			A MC 48345
Old Hayseed	48	197			A MC 48346
Oxide	48	197			A MC 48347
Maryland	48	197			A MC 48348
Missouri	48	198			A MC 48349
Ridge	48	198			A MC 48350
Ringtail Snorter	48	198			A MC 48351
Waholote	48	199			A MC 48352
Whistler	48	199			A MC 48353
Dispatcher	48	209			A MC 48354
Cobre Rico	48	23	48	215	A MC 48355
Right Angle	48	28			A MC 48356
Blue Bird	48	22	42	138	A MC 48357
Grand View	48	24	42	139	A MC 48373
Junction	48	24	42	140	A MC 48372
Pirate	48	27	42	141	A MC 48371
Quartzite	48	27	42	142	A MC 48370
Stemwinder	48	29	42	143	A MC 48369
Way Up	48	29	42	144	A MC 48368
Mid West	49	14			A MC 48367
Wild West	49	14			A MC 48366
Sleeping Beauty	49	15			A MC 48365
Biscuit	49	15			A MC 48364
Tornado	49	15			A MC 48363
Iron	49	22			A MC 48362
Spion Kop	49	22			A MC 48361
Angles Whisper	49	22			A MC 48360
Frontier	49	23			A MC 48359
Louis	49	23			A MC 48358
Colorado	49	23			A MC 48374
National	49	24			A MC 48375
Bank	49	24			A MC 48376
Palo Christie	49	24			A MC 48377
Cedro	49	25			A MC 48378

RECEIVED  
COUNTY RECORDER'S OFFICE  
OCT 19 10 00 AM '79  
PHOENIX, ARIZONA



## EXHIBIT "A" (Page 2)

CLAIM NAME	RECORDED		AMENDED		B.L.M. Serial No.
	Book	Page	Book	Page	
Alaska	49	25			A MC 48379
Lu Lu	49	25			A MC 48380
Fration	49	26			A MC 48381
Polecat	49	26			A MC 48382
Palmetto	49	26			A MC 48383
Out-Look	49	28			A MC 48384
Cracker	49	29			A MC 48385
Quail	49	29			A MC 48386
Sample	49	29			A MC 48387
Coral	49	30			A MC 48388
Veritas	49	30			A MC 48389
Harvard	49	30			A MC 48390
Frontside	49	31			A MC 48391
Rattler	119	333			A MC 48392
Rattler Extension 1	273	708			A MC 48393
Rattler Extension 2	273	709			A MC 48394
Rattler Extension 3	273	710			A MC 48395
Rattler Extension 4	273	711			A MC 48396
Rattler Extension 5	273	712			A MC 48397
Rattler Extension 6	273	713			A MC 48398
Rattler Extension 7	273	714			A MC 48399
Fraction No. 2	244	24			A MC 48400

RECEIVED  
 STATE OF ARIZONA  
 OCT 19 10 00 AM '79  
 PHOENIX, ARIZONA

Land Subdivision Location: Sections 22, 23, 24, 25, 26 and 27,  
 Township 4 South, Range 15 East; and  
 Sections 19, 30, Township 4 South,  
 Range 16 East, G.&S.R.M.

445027

STATE OF ARIZONA, County of Gila, ss;

I do hereby certify that the within instrument was filed and recorded at request of Thomas J. Montgomery

Date Sept. 18, 1979 Time 1:30 P. M., Docket 483 Official Records Page s 172 - 174  
 Records of Gila County, Arizona.

WITNESS my hand and official seal the day and year first above written.

INDEXED MARY V. DE PAOLI, County Recorder

MICROFILMED

By

Eva E. Foley

Deputy.

PAGED

COMPARER

RECEIVED  
B.L.M. AZ STATE OFFICE

## AFFIDAVIT OF PERFORMANCE OF ANNUAL WORK

JUL 17 1979

STATE OF ARIZONA )

PHOENIX, ARIZONA )  
County of Gila )

A MC 48023

THOMAS J. MONTGOMERY

, being duly sworn,

deposes and says:

That he is a citizen of the United States and more than eighteen years of age, resides at Inspiration, in Gila County, Arizona, and is personally acquainted with the unpatented mining claims listed in Exhibit "A" attached hereto and by this reference made a part hereof, situated in the Banner mining district, Gila County, Arizona, the location notices of which are recorded in the office of the County Recorder of said County as set forth in said Exhibit "A".

1978 That between September 1, 1977 and September 1, 1978, at least one hundred dollars (\$100.00) worth of work and improvements per claim were done and performed upon said claims, not including the location work of said claims; that said work and improvements were done and performed for the benefit of all of the claims listed in said Exhibit "A", and all of said claims are contiguous.

Such work and improvements were made by and at the expense of Inspiration Consolidated Copper Company, owner ~~or~~ ~~lessee~~ of said claims, for the purpose of complying with the laws of the United States pertaining to assessment or annual work, and Longyear Drilling Company were the persons employed by Inspiration Consolidated Copper Company and who labored upon said claims, and did said work and improvements, the same being as follows, to-wit: Diamond Drilling.

Thomas J. Montgomery  
Thomas J. Montgomery  
Property Superintendent

SUBSCRIBED AND SWORN to before me this 7<sup>th</sup> day of September, 1978.

My commission expires:  
My Commission Expires April 19, 1982

Christina Silke  
Notary Public



EXHIBIT "A" to Affidavit of Performance of Annual Work subscribed and sworn to by Thomas J. Montgomery, dated ~~Sept 10~~ 7/1978 relative to the following unpatented mining claims situated in the Banner mining district, Gila County, Arizona, the location notices of which are recorded in the office of the County Recorder of said County as follows:

CLAIM NAME	RECORDED		AMENDED	
	BOOK	PAGE	BOOK	PAGE
H. A.	48	180		
Little Emma	48	180		
Pedro	48	181		
Plug	48	181		
Ticket Chopper	48	181		
Uncle Dan	48	182		
Atlas	48	193		
Atlas No. 1	48	193		
Atlas No. 2	48	193		
Blaine	48	194		
Calumet	48	194		
Cobre Hierro	48	194		
Cuprite	48	195		
- Emerald	48	195		
Gov. Curtin	48	195		
Lorraine	48	196		
Logan	48	196		
O'Carrol	48	196		
Old Hayseed	48	197		
Oxide	48	197		
Maryland	48	197		
Missouri	48	198		
Ridge	48	198		
- Ringtail Snorter	48	198		
Waholote	48	199		
Whistler	48	199		
Dispatcher	48	209		
Cobre Rico	48	23	48	215
Right Angle	48	28		
Blue Bird	48	22	42	138
Grand View	48	24	42	139
Junction	48	24	42	140
Pirate	48	27	42	141
- Quartzite	48	27	42	142
Stemwinder	48	29	42	143
Way Up	48	29	42	144
Mid West	49	14		
Wild West	49	14		
Sleeping Beauty	49	15		
Biscuit	49	15		
Tornado	49	15		
Iron	49	22		
Spion Kop	49	22		
- Angles Whisper	49	22		
Frontier	49	23		
Louis	49	23		
Colorado	49	23		
National	49	24		
- Bank	49	24		
Palo Christie	49	24		
Cedro	49	25		
Alaska	49	25		
Lu Lu	49	25		
- Fration	49	26		
Polecat	49	26		
Palmetto	49	26		
Out-Look	49	28		
Cracker	49	29		
Quail	49	29		
Sample	49	29		
Coral	49	30		
Veritas	49	30		
Harvard	49	30		
- Frontside	49	31		

RECEIVED  
B.L.M. AZ STATE OFFICE

JUL 17 1979

10:00 A.M.  
PHOENIX, ARIZONA



CLAIM NAME

RECORDED  
BOOK PAGE

Rattler	119	355
Rattler Extension 1	273	708
Rattler Extension 2	273	709
Rattler Extension 3	273	710
Rattler Extension 4	273	711
Rattler Extension 5	273	712
Rattler Extension 6	273	713
Rattler Extension 7	273	714
Fraction No. 2	244	24

RECEIVED  
B.L.M. AZ STATE OFFICE

JUL 17 1979

10:00 A.M.  
PHOENIX, ARIZONA

Land Subdivision Location: Township 4 South, Range 15 East, G. & S. R. M  
Sections: 22, 23, 24, 25, 26, 27  
Township 4 South, Range 16 East, G. & S. R. M  
Sections: 19, 30

432208

STATE OF ARIZONA, County of Gila, ss;  
I do hereby certify that the within instrument was filed and recorded at request of Inspiration Consolidated Copper Co.

Date Sept. 14, 1978 Time 4:30 PM., Docket 457 Official Records Pages 85, 86, & 87  
Records of Gila County, Arizona.

WITNESS my hand and official seal the day and year first above written.

INDEXED  
MICROFILMED  
PAGED

MARY V. DE PAOLI, County Recorder

By Kathryn A. Elowitz Deputy.

\$3.00  
4.30  
C



11:25  
C

333759

DOCKET 290 PAGE 396

STATE OF ARIZONA, County of Gila:

I do hereby certify that the within instrument was filed and recorded at request of Inspiration Consolidated Copper Company

Date Sep. 14, 1970 Time 11:25 A.M., Docket 290 Official Records Page 396,  
Records of Gila County, Arizona.

WITNESS my hand and official seal the day and year first above written.

INDEXED

DORIS PARKIN, County Recorder

PHOTO-COPIED

By Mary V. DePaoli Deputy.

PAGED

COMPARED

NOTICE OF MILL SITE LOCATION

A MC 48023

RECEIVED  
B.L.M. AZ STATE OFFICE

JUL 17 1970

10:00 A.M.  
PHOENIX, ARIZONA

NOTICE IS HEREBY GIVEN:

That the undersigned, INSPIRATION CONSOLIDATED COPPER COMPANY, a Maine corporation qualified to do business in Arizona, with offices at Inspiration, Gila County, Arizona, being the owner of more than fifty (50) patented lode mining claims in the Banner Mining District in Township 4 South, Range 16, East (unsurveyed), Gila & Salt River Meridian, Gila County, Arizona, has this day located non-mineral land to be known as Tailing MILL SITE NO. 1 situated in the Banner Mining District in Section 17, Township Four (4) South, Range Sixteen (16) East (unsurveyed), Gila and Salt River Meridian, Gila County, Arizona, and described as follows:

Beginning at the Southwest corner of said mill site, a post marked SW cor. TMS 1, on which this Notice of Location is posted; thence:

North 100 feet to a post marked NW cor. TMS 1; thence  
East 1200 feet to a post marked NE cor. TMS 1; thence  
South 100 feet to a post marked SE cor. TMS 1; thence  
West 1200 feet to the place of beginning. This claim is approximately S 87° 30' W 1220' from the corner

of Section 8-9-16-17, Township 4 South, Range 16 East.

Located and posted on the ground this 25th

day of August, 1970.

Located: SE 1/4 of section 8 and  
NE 1/4 of section 17,

T. 4 S., R. 16 E., G. & S-R-M.

INSPIRATION CONSOLIDATED COPPER COMPANY

Joseph E. Cummings

By Thence V. Thornshury

OWNER:

INSPIRATION CONSOLIDATED  
COPPER COMPANY

P.O. BOX 87

INSPIRATION, ARIZONA 85537

MAP FILED IN A MC 48023



**NOTICE!!**

**These documents have been scanned!**

**Do not place un-scanned documents beneath this notice!**

**Do not remove this notice from this file!**

GPO Jacket No. 560-102  
Print Order 61549  
Rise Business Services, LLC  
Job=AZ15 9/20/2019



Box Number= AZ15262



Claim Begin-End: AMC048023-AMC048428

**5 Miscellaneous**



AZ15262-3

AMC048023-AMC048023



**NO  
DOCUMENTS  
FOUND**

NO DOCUMENTS FOUND  
NO DOCUMENTS FOUND

**NOTICE!!**

**These documents have been scanned!**

**Do not place un-scanned documents beneath this notice!**

**Do not remove this notice from this file!**

GPO Jacket No. 560-102  
Print Order 61549  
Rise Business Services, LLC  
Job=AZ15 9/20/2019



Box Number= AZ15262



Claim Begin-End: AMC048023-AMC048428

**6 Location Notices-Amendments and Supporting Documents**



AZ15262-3

AMC048023-AMC048023

RECEIVED  
B.L.M. AZ STATE OFFICE

A MC 48377

JUL 17 1979

10:00 A.M.  
PHOENIX, ARIZONA

LOCATION NOTICE  
LODE MINING CLAIM

This mining claim, the name of which is the Palo Christie mining claim, was located by the undersigned Bob Guttry for The Tornado Mining Co on the 14 day of May 1948.

This claim is 1500 feet long and 600 feet wide, and the point of discovery is 1375 feet from the East end and 125 feet from the West end of this claim.

The general course of this claim is from East to West.

This claim is situated and located in the Banner Mining District, in Gila County, State of Arizona, about 1 mile in a westerly direction from Christmas Mine.

Relocated\_

Dated and posted on the ground the day and year first above written.

BOB GUTTRY

Orson Branch

This claim is located in the SW $\frac{1}{4}$  and SE $\frac{1}{4}$  of section 24, T. 4 S., R. 15 E., E. & S. R. M.

OWNER:  
INSPIRATION CONSOLIDATED  
COPPER COMPANY  
P.O. BOX 87  
INSPIRATION, ARIZONA 85537

Filed in the office of the County Recorder, Gila County, Arizona, on May 18, 1948 at 4:15 P.M. in

Book 49, Records of Mines, page 24.

MAP FILED IN A MC 48023



RECEIVED  
B.L.M. AZ STATE OFFICE

A MC 48378

JUL 17 1979

10:00 A.M.  
PHOENIX, ARIZONA

LOCATION NOTICE  
LODE MINING CLAIM

This mining claim, the name of which is the Cedro mining claim, was located by the undersigned Bob Guttry for The Tornado Mining Co. on the 14 day of May 1948.

This claim is 1500 feet long and 600 feet wide, and the point of discovery is 1250 feet from the east end and 250 feet from the west end of this claim.

The general course of this claim is from East to west.

This claim is situated and located in the Panner Mining District, in Gila County, State of Arizona, about 1½ miles in a West direction from Christmas Mine.

Re Located

Dated and posted on the ground the day and year first above written.

BOB GUTTRY

Orson Branch

This claim is located in the SW ¼ of section 24, T. 4 S.,  
R. 15 E., G. & S. R. M.

OWNER:  
INSPIRATION CONSOLIDATED  
COPPER COMPANY  
P.O. BOX 87  
INSPIRATION, ARIZONA 85537

Filed in the office of the County Recorder of Gila County,  
Arizona, on May 18, 1948 at 4:15 P.M. in

Book 49, Records of Mines, page 25.

MAP FILED IN A MC 48023

RECEIVED  
BLM. AZ STATE OFFICE

A MC 48379

JUL 17 1979

10:00 A.M.  
PHOENIX, ARIZONA

LOCATION NOTICE  
LODE MINING CLAIM

This mining claim, the name of which is the Alaska mining claim, was located by the undersigned Bob Guttry for Tornado Mining Co. on the 14 day of May 1948.

This claim is 1500 feet long and 600 feet wide, and the point of discovery is 600 feet from the east end and 900 feet from the west end of this claim.

The general course of this claim is from East to West.

This claim is situated and located in the Banner Mining District in Gila County, State of Arizona, about  $1\frac{1}{2}$  miles in a Westerly direction from Christmas Mine.

Relocated

Dated and posted on the ground the day and year first above written.

BOB GUTTRY

Orson Branch

This claim is located in the SW  $\frac{1}{4}$  of section 24, T. 4 S., R. 15 E., G. & S. R. M.

OWNER:  
INSPIRATION CONSOLIDATED  
COPPER COMPANY  
P.O. BOX 87  
INSPIRATION, ARIZONA 85537

Filed in the Office of the County Recorder of Gila County, Arizona, on May 18, 1948 at 4:15 P.M. in

Book 49, Records of Mines, page 25.

MAP FILED IN A MC 48023

RECEIVED  
B.L.M. AZ STATE OFFICE

JUL 17 1979

10:00 A.M.  
PHOENIX, ARIZONA

A MC 48380

LOCATION NOTICE  
LODE MINING CLAIM

This mining claim, the name of which is the Lu Lu mining claim, was located by the undersigned Bob Guttry For The Tornado Mining Co. on the 14 day of May 1948.

This claim is 1500 feet long and 600 feet wide, and the point of discovery is 100 feet from the West end and 1400 feet from the East end of this claim.

The general course of this claim is from East to West.

This claim is situated and located in the Banner Mining District, in Gila County, State of Arizona, about 2 $\frac{1}{2}$  Miles in a westerly direction from the Christmas Mine.

Relocated

Dated and posted on the ground the day and year first above written.

BOB GUTTRY

Orson Branch

This claim is located in the SE $\frac{1}{4}$  of section 23, and in the SW $\frac{1}{4}$  of section 24, T. 4 S., R. 15 E., G. & S. R. M.

OWNER:  
INSPIRATION CONSOLIDATED  
COPPER COMPANY  
P.O. BOX 87  
INSPIRATION, ARIZONA 85537

Filed in the office of the County Recorder, Gila County, Arizona  
on May 18, 1948 at 4:15 P.M. in

Book 49, Records of Mines, page 25.

48023  
FILED IN A MC



RECEIVED  
B.L.M. AZ STATE OFFICE

JUL 17 1979

10:00 A.M.  
PHOENIX, ARIZONA

AMC 48381

LOCATION NOTICE

LODE MINING CLAIM

This mining claim, the name of which is the Fration mining claim, was located by the undersigned Bob Guttry For The Tornado Mining Co. on the 14 day of May 1948.

This claim is 1500 feet long and 600 feet wide, and the point of discovery is 750 feet from the East end and 750 feet from the West end of this claim.

The general course of this claim is from East to West.

This claim is situated and located in the Banner Mining District, in Gila County, State of Arizona, about 2 $\frac{1}{2}$  miles in a Westerly direction from The Christmas Mine.

Re Located\_

Dated and posted on the ground the day and year first above written.

BOB GUTTRY

Orson Branch

This claim is located in the NE $\frac{1}{4}$  of section 26 and NW $\frac{1}{4}$  of section 25, T. 4 S., R. 15 E., G. & S. R. M.

OWNER:  
INSPIRATION CONSOLIDATED  
COPPER COMPANY  
P.O. BOX 87  
INSPIRATION, ARIZONA 85537

Filed in the office of the County Recorder, Gila County, Arizona, on May 18, 1948 at 4:15 P.M. in

Book 49, Records of Mines, page 26.

18422  
WAS FILED IN A MC 18422

RECEIVED  
B.L.M. AZ STATE OFFICE

JUL 17 1979

10:00 A.M.  
PHOENIX, ARIZONA

AMC 48382

LOCATION NOTICE

LODE MINING CLAIM

This mining claim, the name of which is the Polocat mining claim, was located by the undersigned Bob Guttry For The Tornado Mining Co. on the 15 day of May 1948.

This claim is 15 feet long and 600 feet wide, and the point of discovery is 400 feet from the East end and 1100 feet from the West end of this claim.

The general course of this claim is from East to West.

This claim is situated and located in the Banner Mining District, in Gila County, State of Arizona, about one mile in a Westerly direction from The Christmas Mine.

Re Located

Dated and posted on the ground the day and year first above written.

BOB GUTTRY

Orson Branch

This claim is located in the SE 1/4 of section 24, T. 4 S., R. 15 E., G. & S. R. M.

OWNER:  
INSPIRATION CONSOLIDATED  
COPPER COMPANY  
P.O. BOX 87  
INSPIRATION, ARIZONA 85537

Filed in the office of the County Recorder, Gila County, Arizona, on May 18, 1948 at 4:15 P.M., in

Book 49, Records of Mines, page 26.

MAP FILED IN A MC 48023

RECEIVED  
B.L.M. AZ STATE OFFICE

JUL 17 1979

10:00 A.M.  
PHOENIX, ARIZONA

AMC 48383

LOCATION NOTICE  
LODE MINING CLAIM

This mining claim, the name of which is the Palmetto mining claim, was located by the undersigned Bob Guttry For The Tornado Mining Co. on the 15 day of May 1948.

This claim is 1500 feet long and 600 feet wide, and the point of discovery is 600 feet from the East end and 900 feet from the West end of this claim.

The general course of this claim is from East to West.

This claim is situated and located in the Banner Mining District, in Gila County, State of Arizona, about one Half mile in a West-erly direction from The Christmas Mine.

Re Located

Dated and posted on the ground the day and year first above written.

BOB GUTTRY

Orson Branch

This claim is located in the SE 1/4 of section 24, T. 4 S., R. 15 E., G. & S. R. M.

OWNER:  
INSPIRATION CONSOLIDATED  
COPPER COMPANY  
P.O. BOX 87  
INSPIRATION, ARIZONA 85537

Filed in the office of the County Recorder of Gila County, Arizona, on May 18, 1948 at 4:15 P.M. in

Book 49, Records of Mines, page 26.

MAP FILED IN A MC 48023



RECEIVED  
B.L.M. AZ STATE OFFICE

JUL 17 1979

10:00 A.M.  
PHOENIX, ARIZONA

AMC 48384

LOCATION NOTICE

LODE MINING CLAIM

This mining claim, the name of which is the Out-Look mining claim, was located by the undersigned Bob Guttry for The Tornado Mining Co. on the 12 day of May 1948.

This claim is 1500 feet long and 600 feet wide, and the point of discovery is 450 feet from the Easterly end and 1050 feet from the Westerly end of this claim.

The general course of this claim is from Easterly to Westerly.

This claim is situated and located in the Banner Mining District, in Gila County, State of Arizona, about 5 miles in a Northerly direction from mouth of the San Pedro River & about 3/4 of a mile Westerly from the Sumit of Spion Kop Mountain.

Relocated\_

Dated and posted on the ground the day and year first above written.

BOB GUTTRY

Orson Branch

This claim is located in the SE 1/4 of section 23 and SW 1/4 of section 24. T. 4 S., R. 15 E., G. & S. R. M.

OWNER:  
INSPIRATION CONSOLIDATED  
COPPER COMPANY  
P.O. BOX 87  
INSPIRATION, ARIZONA 85537

Filed in the office of the County Recorder, Gila County, Arizona, on May 29, 1948 at 10:25 A.M. in

Book 49, Records of Mines, page 28.

MAP FILED IN A MC 78023

RECEIVED  
B.L.M. AZ STATE OFFICE

JUL 17 1979

10:00 A.M.  
PHOENIX, ARIZONA

A MC 48385

LOCATION NOTICE  
LODE MINING CLAIM

This mining claim, the name of which is the Cracker mining claim, was located by the undersigned Bob Guttry for The Tornado Mining Co. on the 13 day of May 1948.

This claim is 1500 feet long and 600 feet wide, and the point of discovery is 200 feet from the West end and 1300 feet from the east end of this claim.

The general course of this claim is from East to West.

This claim is situated and located in the Banner Mining District, in Gila County, State of Arizona, about  $1\frac{1}{2}$  miles in a west direction from Chirstmass copper mine.

This is a Relocation.

Dated and posted on the ground the day and year first above written.

BOB GUTTRY

Orson Branch

This claim is located in the NW  $\frac{1}{4}$  of section 25, T. 4 S., R. 15 E., G. & S. R. M.

OWNER:  
INSPIRATION CONSOLIDATED  
COPPER COMPANY  
P.O. BOX 87  
INSPIRATION, ARIZONA 85537

Filed in the office of the County Recorder, Gila County, Arizona, on May 29, 1948 at 10:25 A.M. in

Book 49, Records of Mines, page 29.

MAP FILED IN A MC 48023

RECEIVED  
B.L.M. AZ STATE OFFICE

JUL 17 1979

10:00 A.M.  
PHOENIX, ARIZONA

LOCATION NOTICE

LODE MINING CLAIM

48386  
A MC

This mining claim, the name of which is the Quail mining claim, was located by the undersigned Bob Guttry for The Tornado Mining Co. of the 13 day of May 1948.

This claim is 1500 feet long and 600 feet wide, and the point of discovery is 75 feet from the West end and 1425 feet from the East end of this claim.

The general course of this claim is from East to West.

This claim is situated and located in the Banner Mining District, in Gila County, State of Arizona, about  $1\frac{1}{2}$  Miles in a West direction from Christmass Copper mine.

This is a relocation.

Dated and posted on the ground the day and year first above written

BOB GUTTRY

Orson Branch

This claim is located in the SW  $\frac{1}{4}$  and SE  $\frac{1}{4}$  of section 24, T. 4 S., R. 15 E., G. & S. R. M.

OWNER:  
INSPIRATION CONSOLIDATED  
COPPER COMPANY  
P.O. BOX 87  
INSPIRATION, ARIZONA 85537

Filed in the office of the County Recorder of Gila County, Arizona, on May 29, 1948 at 10:25 A.M. in

Book 49, Records of Mines, page 29.

MAP FILED IN A MC 48023



RECEIVED  
B.L.M. AZ STATE OFFICE

A MC 48387

JUL 17 1979

LOCATION NOTICE

10:00 A.M.  
PHOENIX, ARIZONA

LODE MINING CLAIM

This mining claim, the name of which is the Sample mining claim, was located by the undersigned Bob Guttry for the Tornado Mining Co. on the 27 day of May 1948.

This claim is 1500 feet long and 200 feet wide, and the point of discovery is 50 feet from the West end and 1450 feet from the East end of this claim.

The general course of this claim is from East to West.

This claim is situated and located in the Banner Mining District, in Gila County, State of Arizona, about 3 mils. in a West direction from Christmass Mine.

a relocation of this same claim.

Dated and posted on the ground the day and year first above written.

BOB GUTTRY

V. S. Kilpatrick

This claim is located in SW 1/4 and SE 1/4 of section 23, and NE 1/4 of section 26, T. 4 S., R. 15 E., G. & S. R. M.

OWNER:  
INSPIRATION CONSOLIDATED  
COPPER COMPANY  
P.O. BOX 87  
INSPIRATION, ARIZONA 85537

Filed in the office of the County Recorder, Gila County, Arizona, on May 29, 1948 at 10:25 A.M. in

Book 49, Records of Mines, page 29.

MAP FILED IN A MC 48023

RECEIVED  
BLM. AZ STATE OFFICE

A MC 48388

JUL 17 1979

LOCATION NOTICE

10:00 A.M.  
PHOENIX, ARIZONA

LODE MINING CLAIM

This mining claim, the name of which is the Coral mining claim, was located by the undersigned Bob Guttry for The Tornado Mining Co. on the 27 day of May 1948.

This claim is 1500 feet long and 600 feet wide, and the point of discovery is 750 feet from the east end and 750 feet from the west end of this claim.

The general course of this claim is from East to West.

This claim is situated and located in the Banner Mining District, in Gila County, State of Arizona, about  $2\frac{1}{2}$  miles in a westerly direction from Christmass Mine.

A relocation of this same claim.

Dated and posted on the ground the day and year first above written.

BOB GUTTRY

V. S. Kilpatrick

This claim is located in the NE $\frac{1}{4}$  of section 26, T. 4 S., R. 15 E., G. & S. R. M.

OWNER:  
INSPIRATION CONSOLIDATED  
COPPER COMPANY  
P.O. BOX 87  
INSPIRATION, ARIZONA 85537

Filed in the office of the County Recorder, Gila County, Arizona, on May 29, 1948 at 10:25 A.M. in

Book 49, Records of Mines, page 30.

MAP FILED IN A MC 48023

RECEIVED  
B.L.M. AZ STATE OFFICE

A MC 48389

JUL 17 1979

LOCATION NOTICE

10:00 A.M.  
PHOENIX, ARIZONA

LODE MINING CLAIM

This mining claim, the name of which is the Veritas mining claim, was located by the undersigned Bob Guttry for The Tornado Mining Co. on the 27 day of May 1948.

This claim is 1500 feet long and 600 feet wide, and the point of discovery is 150 feet from the east end and 1350 feet from the west end of this claim.

The general course of this claim is from East to West.

This claim is situated and located in the Banner Mining District, in Gila County, State of Arizona, about  $2\frac{1}{2}$  Miles in a westerly direction from Christmass Mine.

a relocation of this same claim.

Dated and posted on the ground the day and year first above written.

BOB GUTTRY

V. S. Kilpatrick.

This claim is located in the NE  $\frac{1}{4}$  and SE  $\frac{1}{4}$  of section 26,  
T. 4 S., R. 15 E., G. & S. R. M.

OWNER:  
INSPIRATION CONSOLIDATED  
COPPER COMPANY  
P.O. BOX 87  
INSPIRATION, ARIZONA 85537

Filed in the office of the County Recorder, Gila County, Arizona,  
on May 29, 1948 at 10:25 A.M. in

Book 49, Records of Mines, page 30.

MAP FILED IN A MC 48023



RECEIVED  
B.L.M. AZ STATE OFFICE

JUL 17 1979

10:00 A.M.  
PHOENIX, ARIZONA

LOCATION NOTICE

LODE MINING CLAIM

A MC 48390

This mining claim, the name of which is the Harvard mining claim, was located by the undersigned Bob Guttry for the Tornado Mining Co. on the 27 day of May 1948.

This claim is 1500 feet long and 600 feet wide, and the point of discovery is 150 feet from the east end and 1350 feet from the west end of this claim.

The general course of this claim is from east to west.

This claim is situated and located in the Banner Mining District, in Gila County, State of Arizona, about  $2\frac{1}{2}$  Miles in a westerly direction from Christmass Mine

a relocation of the same claim.

Dated and posted on the ground the day and year first above written.

BOB GUTTRY

V. S. Kilpatrick.

This claim is located in the NE $\frac{1}{4}$  of section 26, T. 4 S., R. 15 E., G. & S. R. N.

OWNER:  
INSPIRATION CONSOLIDATED  
COPPER COMPANY  
P.O. BOX 87  
INSPIRATION, ARIZONA 85537

Filed in the office of the County Recorder, Gila County, Arizona on May 29, 1948 at 10:25 A.M. in

Book 49, Records of Mines, page 30.

MAP FILED IN A MC 48023

RECEIVED  
B.L.M. AZ STATE OFFICE

A MC 48391

JUL 17 1979

LOCATION NOTICE

LODE MINING CLAIM

10:00 A.M.  
PHOENIX, ARIZONA

This mining claim, the name of which is the Frontside mining claim, was located by the undersigned Bob Guttry for The Tornado Mining Co. on the 27 day of May, 1948.

This claim is 1500 feet long and 500 feet wide and the point of discovery is 500 feet from the east end and 1000 feet from the west end of this claim.

The general course of this claim is from east to west.

This claim is situated and located in the Banner Mining District, in Gila County, State of Arizona, about  $2\frac{1}{2}$  miles in a westerly direction from Christmas Mine.

a relocation of this same claim.

Dated and posted on the ground the day and year first above written.

BOB GUTTRY

V. S. Kilpatrick

This claim is located in the NE $\frac{1}{4}$  of section 26 and in the NW $\frac{1}{4}$  of section 25, T. 4 S., R. 15 E., G. & S. R. M.

OWNER:  
INSPIRATION CONSOLIDATED  
COPPER COMPANY  
P.O. BOX 87  
INSPIRATION, ARIZONA 85537

Filed in the office of the County Recorder of Gila County, Arizona, on May 29, 1948 at 10:25 A.M. in

Book 49, Records of Mines, page 31.

MAP FILED IN A MC 48023

RECEIVED

BLM. AZ STATE OFFICE

DOCKET 119 PAGE 333

JUL 17 1960

## Notice of Mining Location

10:00 A.M.

LODE CLAIM

AMC 48392

PHOENIX, ARIZONA

TO ALL WHOM IT MAY CONCERN:

This Mining Claim, the name of which is the RATTLER Mining Claim, situate on lands belonging to the United States of America, and in which there are valuable mineral deposits, was entered upon and located for the purpose of exploration and purchase by INSPIRATION CONSOLIDATED COPPER COMPANY, a corporation

(Locator must insert either "a citizen of the United States" or "who has declared his intention of becoming a citizen of the United States.")

the undersigned, on the 19th day of July, 1960

The length of this claim is 1500 feet, and we claim 1010 feet, in a north easterly direction and 490

feet in a south westerly direction from the center of the discovery shaft, at which this notice is posted, lengthwise of the claim, together with 300 feet in width of the surface grounds, on each side of the center of said claim. The general course of the lode deposit and premises is from the south west to the north east

The claim is situated and located in the Banner Mining District, in GILA County, in the State of Arizona, about 3500 feet in a west north west direction from Tornado Peak

at a point in a North 60° east direction 1010 feet from the discovery shaft (at which this notice is posted), being in the center of the north east end line of said claim; thence N 10° E, 388 feet to a stone monument, being the north east corner of said claim; thence south 60° west, 1500 feet to a stone monument, being at the north west corner of said claim; thence S 10° W, 388 feet to a stone monument at the center of the south west end of said claim; thence S 10° W, 388 feet to a stone monument being at the south west corner of said claim; thence North 60° east, 1500 feet to a stone monument at the south east corner of said claim; thence N 10° E, 388 feet to the place of beginning.

Dated and posted on the grounds this 19th day of July, 1960

Witness

Ronald J. Mitchell

This claim is located in the NE 1/4 of section 27 and NW 1/4 of section 26, T. 4 S., R. 15 E., G. & S. R. M.

STATE OF ARIZONA, County of Gila, ss:

I do hereby certify that the within instrument was filed and recorded at request of Inspiration Consolidated Copper Company

Date Sept. 9, 1960 Time 3:40 P. M., Docket 119 Official Records Page 333  
Records of Gila County, Arizona.

WITNESS my hand and official seal the day and year first above written.

EFFIE KINSMAN, County Recorder.

By Doris Parker Deputy.

246060

OWNER:  
INSPIRATION CONSOLIDATED  
COPPER COMPANY  
P.O. BOX 87  
INSPIRATION, ARIZONA 85537

MAP FILED IN A MC 48023



Excerpts from the Mining Laws of the State of Arizona

Title XXXIV of the Revised Statutes of 1923, Chap. 1, and Amendments thereto.

Section 4038. Such location shall be made by erecting at or contiguous to the point of discovery a conspicuous monument of stone not less than three feet in height, or an upright post, securely fixed, projecting at least four feet above the ground, in which monument of stones or on which post there shall be posted a location notice which shall be signed by the name or names of the locator or locators.

Sec. 4030. From the time of the location of a mining claim, as above specified, the locator shall be allowed ninety days within which to do or cause to be done the following things:

2. To sink a discovery shaft in the claim to a depth of at least eight feet from the lowest part of the rim of the shaft at the surface, and deeper, if necessary, until there is disclosed in said shaft mineral in place.

Sec. 4032. Such surface boundaries shall be marked by six substantial posts projecting at least four feet above the surface of the ground, or by substantial stone monuments at least three feet high, to-wit: One at each corner of said claim and one at center of each end-line thereof.


Provided, however, that when the point of a monument of a mining claim is at the same point, and coincides with a monument of the survey of the United States, the monument of such government survey shall be and is hereby declared to be a mining claim monument of claims heretofore or hereafter located.

Sec. 4034. Location notices may be amended at any time and the monuments changed to correspond with the amended location; Provided, That no change shall be made that will interfere with the rights of others.

AMC 48392

RECEIVED  
B.L.M. AZ STATE OFFICE

JUL 17 1979



This diagram is to give locator a general idea of plan of location under the new law. The Discovery Shaft can be in the center of claim or any distance from either end desired. In the diagram it is placed 500 feet from one end, and 1000 feet from the other. Commence description of claim at a center end monument, giving its distance and direction from center of Discovery Shaft; thence bound the claim in either direction. In description be careful to state locality of claim with reference to some natural object, or permanent monument, as will identify the claim.

# 246060 Notice of Location

LODE CLAIM

RATTLER

Dated \_\_\_\_\_, 19\_\_\_\_

STATE OF ARIZONA

County of Gila } ss.

I hereby certify that the within instrument was filed and recorded at request of Inspiration Consolidated Copper Company September 9th., A. D., 1960 at 3:40 o'clock P. M.

In Docket 119  
on page 333

Witness my hand and official seal the day and year aforesaid.

EFFIE KINSMAN,  
County Recorder.

By Doris Perkins  
Deputy Recorder.

INDEXED

PAGED COMPARED

MAP FILED IN A MC 48023

RECEIVED  
B.L.M. AZ STATE OFFICE

DOCKET 273 PAGE 708

JUL 17 1979

LOCATION NOTICE

10:00 A.M.  
PHOENIX, ARIZONA

LODE MINING CLAIM

A MC 48393

This mining claim, the name of which is the RATTLER EXTENSION /  
mining claim, was located by the undersigned INSPIRATION CONSOLIDATED COPPER COMPANY  
a corporation on the 8<sup>th</sup> day of AUGUST 19 69

This claim is 1500 feet long and 600 feet wide, and the point of  
discovery is 50 feet from the EAST end and 1450 feet from the WEST  
end of this claim.

The general course of this claim is from EASTERLY to WESTERLY

This claim is situated and located in the BANNER  
Mining District, in GILA County, State of ARIZONA about 2000 FEET  
in a SOUTHERLY Direction from THE CORNER OF SECTIONS 22, 23, 26, 27  
TOWNSHIP 4 SOUTH, RANGE 15 EAST

This claim is located in the NE<sup>1</sup>/<sub>4</sub> of section 27 and NW<sup>1</sup>/<sub>4</sub> of  
section 26, T. 4 S., R. 15 E., G. & S. R. M.

Dated and posted on the ground the day and year first above written.

Witness: Ben A. Robertson

INSPIRATION CONSOLIDATED COPPER CO.  
INSPIRATION CONSOLIDATED COPPER CO.

OWNER:  
INSPIRATION CONSOLIDATED  
COPPER COMPANY  
P.O. BOX 87  
INSPIRATION, ARIZONA 85537

by: Donald E. Ross

MAP FILED IN A MC 48023

STATE OF ARIZONA, County of Gila, ss:

I do hereby certify that the within instrument was filed and recorded at request of

Inspiration Consolidated  
Copper Company

Date Oct. 15, 1969 Time 10:15 A. M., Docket 273 Official Records Page 708,  
Records of Gila County, Arizona.

WITNESS my hand and official seal the day and year first above written.

INDEXED

DORIS PARKIN, County Recorder

PAGED

By Elizabeth Rempton Deputy.

102.00  
10:15  
C

323498

RECEIVED  
B.L.M. AZ STATE OFFICE

JUL 17 1979

10:00 A.M.  
PHOENIX, ARIZONA

A MC 48394

DOCKET 273 PAGE 709

LOCATION NOTICE

LODE MINING CLAIM

This mining claim, the name of which is the RATTLER EXTENSION 2  
mining claim, was located by the undersigned INSPIRATION CONSOLIDATED COPPER COMPANY,  
a Corporation on the 8<sup>th</sup> day of AUGUST 19 69

This claim is 1500 feet long and 600 feet wide, and the point of  
discovery is 50 feet from the EAST end and 1450 feet from the WEST  
end of this claim.

The general course of this claim is from EASTERLY to WESTERLY

This claim is situated and located in the BANNER  
Mining District, in GILA County, State of ARIZONA about 2600 FEET  
in a SOUTHERLY Direction from THE CORNER OF SECTIONS 22, 23, 26, 27  
TOWNSHIP 4 SOUTH RANGE 15 EAST

This claim is located in the NE 1/4 and SE 1/4 of section 27 and in  
the NW 1/4 and SW 1/4 of section 26, T. 4 S., R. 15 E., G. & S. R. N

Dated and posted on the ground the day and year first above written.

Witness: Ben A. Robertson

INSPIRATION CONSOLIDATED COPPER CO.  
INSPIRATION CONSOLIDATED COPPER CO.

OWNER:  
INSPIRATION CONSOLIDATED  
COPPER COMPANY  
P.O. BOX 87  
INSPIRATION, ARIZONA 85537

by: L. Donald E. Ross

STATE OF ARIZONA, County of Gila, ss:

I do hereby certify that the within instrument was filed and recorded at request of Inspiration Consolidated

Date Oct. 15, 1969 Time 10:15 A.M., Docket 273 Copper Company Official Records Page 709  
Records of Gila County, Arizona.

WITNESS my hand and official seal the day and year first above written.

INDEXED

DORIS PARKIN, County Recorder

PAGED

By: Elizabeth Rempton Deputy.

48023  
MAP FILED IN A MC



JUL 17 1979

LOCATION NOTICE

10:00 A.M.  
PHOENIX, ARIZONA

LODE MINING CLAIM

AME 48395

This mining claim, the name of which is the RATTLER EXTENSION 3  
mining claim, was located by the undersigned INSPIRATION CONSOLIDATED COPPER COMPANY  
a corporation on the 8<sup>th</sup> day of AUGUST 19 69

This claim is 1500 feet long and 600 feet wide, and the point of  
discovery is 50 feet from the WEST end and 1450 feet from the EAST  
end of this claim.

The general course of this claim is from EASTERLY to WESTERLY

This claim is situated and located in the BANNER  
Mining District, in GILA County, State of ARIZONA about 2700 FEET  
in a SOUTHERLY Direction from THE CORNER OF SECTIONS 22, 23, 26, 27  
TOWNSHIP 4 SOUTH RANGE 15 EAST

This claim is located in the NW 1/4 and SW 1/4 of section 26,  
T. 4 S., R. 15 E., E. & S. R. M.

Dated and posted on the ground the day and year first above written.

Witness:

Ben A. Robertson

INSPIRATION CONSOLIDATED COPPER CO  
INSPIRATION CONSOLIDATED COPPER CO

OWNER:  
INSPIRATION CONSOLIDATED  
COPPER COMPANY  
P.O. BOX 87  
INSPIRATION, ARIZONA 85537

by: Herald S. Ross

MAP FILED IN A MC 48923

STATE OF ARIZONA, County of Gila, ss:

I do hereby certify that the within instrument was filed and recorded at request of Inspiration Consolidated Copper Company

Date Oct. 15, 1969 Time 10:15 A. M., Docket 273 Official Records Page 710  
Records of Gila County, Arizona.

WITNESS my hand and official seal the day and year first above written.

INDEXED

DORIS PARKIN, County Recorder

PAGED

By Elizabeth Rempton Deputy.

#2.00  
10:15  
C

323500

JUL 17 1979

LOCATION NOTICE

10:00 A.M.  
PHOENIX, ARIZONA

LODE MINING CLAIM

AMC 48396

This mining claim, the name of which is the RATTLER EXTENSION 4  
mining claim, was located by the undersigned INSPIRATION CONSOLIDATED COPPER COMPANY,  
a corporation on the 9<sup>th</sup> day of AUGUST 19 69

This claim is 1500 feet long and 600 feet wide, and the point of  
discovery is 50 feet from the EAST end and 1450 feet from the WEST  
end of this claim.

The general course of this claim is from EASTERLY to Westerly

This claim is situated and located in the BANNER  
Mining District, in GILA County, State of ARIZONA about 3200 FEET  
in a SOUTHERLY Direction from THE CORNER OF SECTION 22, 23, 24, 25  
TOWNSHIP 4 SOUTH RANGE 15 EAST

This claim is located in the NE 1/4 and SE 1/4 of section 27, T. 4 S.,  
R. 15 E., G. & S. R. M.

Dated and posted on the ground the day and year first above written.

Witness: Ben A. Robertson

INSPIRATION CONSOLIDATED COPPER CO.

OWNER:  
INSPIRATION CONSOLIDATED  
COPPER COMPANY  
P.O. BOX 87  
INSPIRATION, ARIZONA 85537

by: Donald E. Ross

MAP FILED IN A MC 48023

STATE OF ARIZONA, County of Gila, ss:

I do hereby certify that the within instrument was filed and recorded at request of

Inspiration Consolidated  
Copper Company

Date Oct. 15, 1969 Time 10:15 A.M. Docket 273 Official Records Page 711,  
Records of Gila County, Arizona.

WITNESS my hand and official seal the day and year first above written.

INDEXED

DORIS PARKIN, County Recorder

PAGED

By: Elizabeth Kempton Deputy.

\$2.00  
10:15  
C

323501

JUL 17 1979

10:00 A.M.  
PHOENIX, ARIZONA

LOCATION NOTICE

LODE MINING CLAIM

A MC 48397

This mining claim, the name of which is the RATTLER EXTENSION 5  
mining claim, was located by the undersigned INSPIRATION CONSOLIDATED COPPER COMPANY  
a corporation on the 9<sup>th</sup> day of AUGUST 19 69

This claim is 1500 feet long and 600 feet wide, and the point of  
discovery is 50 feet from the WEST end and 1450 feet from the EAST  
end of this claim.

The general course of this claim is from EASTERLY to WESTERLY

This claim is situated and located in the BANNER  
Mining District, in GILA County, State of ARIZONA about 3300 FEET  
in a SOUTHERLY Direction from THE CORNER OF SECTIONS 22, 23, 26, 27  
TOWNSHIP 4 SOUTH RANGE 15 EAST

This claim is located in the SE 1/4 of section 27 and SW 1/4 of  
section 26, T. 4 S., R. 15 E., G. & S. R. M.

Dated and posted on the ground the day and year first above written.

Witness: Ben A Robertson

INSPIRATION CONSOLIDATED COPPER CO  
INSPIRATION CONSOLIDATED COPPER CO.

OWNER:  
INSPIRATION CONSOLIDATED  
COPPER COMPANY  
P.O. BOX 87  
INSPIRATION, ARIZONA 85537

by: Harold S. Low

MAP FILED IN A MC 48023

STATE OF ARIZONA, County of Gila, ss:

323502

I do hereby certify that the within instrument was filed and recorded at request of

Inspiration Consolidated  
Copper Company

Date Oct. 15, 1969 Time 10:15 A. M., Docket 273 Official Records Page 712,  
Records of Gila County, Arizona.

WITNESS my hand and official seal the day and year first above written.

INDEXED

DORIS PARKIN, County Recorder

PAGED

By Elizabeth Tempton Deputy.

\$2.00  
10:15  
C



RECEIVED  
BLM. AZ STATE OFFICE

DOCKET 273 PAGE 713

JUL 17 1979 LOCATION NOTICE

10:00 A.M.  
PHOENIX, ARIZONA

LODE MINING CLAIM

A MC 48398

This mining claim, the name of which is the RATTLER EXTENSION 6  
mining claim, was located by the undersigned INSPIRATION CONSOLIDATED COPPER COMPANY  
a corporation on the 9<sup>th</sup> day of AUGUST 19 69

This claim is 1500 feet long and 600 feet wide, and the point of  
discovery is 50 feet from the EAST end and 1450 feet from the WEST  
end of this claim.

The general course of this claim is from EASTERNLY to WESTERNLY

This claim is situated and located in the BANNER  
Mining District, in GILA County, State of ARIZONA about 3800 FEET  
in a SOUTHERLY Direction from THE CORNER OF SECTIONS 22, 23, 26, 27  
TOWNSHIP 4 SOUTH RANGE 15 EAST

This claim is located in the SE 1/4 of section 27, T. 4 S., R. 15 E.,  
G. & S. R. M.

Dated and posted on the ground the day and year first above written.

Witness: Floyd L. Krenk

INSPIRATION CONSOLIDATED COPPER CO.

OWNER:  
INSPIRATION CONSOLIDATED  
COPPER COMPANY  
P.O. BOX 87  
INSPIRATION, ARIZONA 85537

by: Floyd L. Krenk

MAP FILED IN A MC 48023

42.00  
10:15  
c  
STATE OF ARIZONA, County of Gila, ss:

323503

I do hereby certify that the within instrument was filed and recorded at request of

Inspiration Consolidated  
Copper Company

Date Oct. 15, 1969 Time 10:15 A. M., Docket 273 Official Records Page 713,  
Records of Gila County, Arizona.

WITNESS my hand and official seal the day and year first above written.

INDEXED

DORIS PARKIN, County Recorder

PAGED

By Elizabeth Rempton Deputy.

JUL 17 1979

LOCATION NOTICE

10:00 A.M.  
PHOENIX, ARIZONA

LODE MINING CLAIM

A MC 48399

This mining claim, the name of which is the RATTLER EXTENSION 7  
mining claim, was located by the undersigned INSPIRATION CONSOLIDATED COPPER COMPANY  
a corporation on the 9<sup>th</sup> day of AUGUST 19 69

This claim is 1500 feet long and 600 feet wide, and the point of  
discovery is 50 feet from the WEST end and 1450 feet from the EAST  
end of this claim.

The general course of this claim is from EASTERLY to WESTERLY

This claim is situated and located in the BANNER  
Mining District, in GILA County, State of ARIZONA about 3900 FEET  
in a SOUTHERLY Direction from THE CORNER OF SECTIONS 22, 23, 26, 27  
TOWNSHIP 4 SOUTH RANGE 15 EAST

This claim is located in the SE 1/4 of section 27 and SW 1/4  
of section 26, T. 4 S., R. 15 E., G. & S. R. M.

Dated and posted on the ground the day and year first above written.

Witness: Elmer Lee Rusk

INSPIRATION CONSOLIDATED COPPER CO

OWNER:  
INSPIRATION CONSOLIDATED  
COPPER COMPANY  
P.O. BOX 87  
INSPIRATION, ARIZONA 85537

by: Elmer Lee Rusk

MAP FILED IN A MC 48023

323504

STATE OF ARIZONA, County of Gila, ss:

I do hereby certify that the within instrument was filed and recorded at request of Inspiration Consolidated Copper Company

Date Oct. 15, 1969 Time 10:15 A. M., Docket 273 Official Records Page 714,  
Records of Gila County, Arizona.

WITNESS my hand and official seal the day and year first above written.

INDEXED

DORIS PARKIN, County Recorder

PAGED

By Elizabeth Hampton Deputy.

JUL 17 1979

10:00 A.M.  
PHOENIX, ARIZONA

LOCATION NOTICE

LODE MINING CLAIM

AME 48400

This mining claim, the name of which is the FRACTION No. 2  
mining claim, was located by the undersigned INSPIRATION CONSOLIDATED COPPER CO.  
on the 12<sup>th</sup> day of September 19 68

This claim is 1500 feet long and 600 feet wide, and the point of  
discovery is 630 feet from the Northeasterly end and 870 feet from the  
Southwesterly end of this claim.

The general course of this claim is from Northeasterly to Southwesterly

This claim is situated and located in the BANNER

Mining District, in GILA County, State of ARIZONA about 500 Feet

in a S. 36° E Direction from the section corner 22-23-26-27

T. 4 S. R. 14 E. This fraction covers open ground between the Pingtail  
Snorter and the Old Hayseed & Ocarroll unpatented lode claims.

This claim is located in the NE 1/4 of section 27, NW 1/4 of section 26,  
and SW 1/4 of section 23, all in T. 4 S., R. 15 E., G. & S. R. M.

Dated and posted on the ground the day and year first above written.

Witness: \_\_\_\_\_

OWNER:  
INSPIRATION CONSOLIDATED  
COPPER COMPANY  
P.O. BOX 87  
INSPIRATION, ARIZONA 85537

Inspiration Consolidated Copper Co.

[Signature]

310637

Inspiration Consolidated  
Copper Company

STATE OF ARIZONA, County of Gila, ss:

I do hereby certify that the within instrument was filed and recorded at request of

Date Sep. 23, 1968 Time 4:45 P. M., Docket 244 Official Records Page 24,  
Records of Gila County, Arizona.

WITNESS my hand and official seal the day and year first above written.

INDEXED  
PHOTO-COPIED  
PAGED  
COMPARED

DORIS PARKIN, County Recorder

[Signature] Deputy.

MAP FILED IN A MC 48023



Continued  
138257

NOTICE OF MINING LOCATION  
LODE CLAIM

AMC 48401

TO ALL WHOM IT MAY CONCERN:

This Mining claim, the name of which is the PORPHYRY Mining Claim, situate on lands belonging to the United States of America, and in which there are valuable mineral deposits, was entered upon and located for the purpose of exploration and purchase by 79 Lead-Copper Co. a corporation the undersigned, on the 30th day of January, 1940.

The length of this claim is 1500 feet and it claims 50 feet in a southwesterly direction and 1450 feet in a northeasterly direction from the center of the discovery shaft, at which this notice is posted, lengthwise of the claim together with 300 feet in width of the surface grounds, on each side of the center of said claim. The general course of the lode deposit and premises is from the northeast to the southwest.

The claim is situated and located in the Banner Mining District, in Gila County in the State of Arizona, about 4 miles in a northerly direction from Hayden Junction. In Secs. 21 and 22, T 4 S., R 15 E. The adjoining claims are: On the north, Black Copper; on the east, Quartzite; on the west, Flora.

The surface boundaries of the claim are marked upon the ground as follows: Beginning at a monument of rocks at a point in a southwesterly direction 50 feet from the discovery shaft (at which this notice is posted), being in the center of the west end line of said claim; thence northwesterly 300 feet to a monument of rocks, being the northwest corner of said claim; thence northeasterly 1500 feet to a monument of rocks, being at the northeast corner of said claim; thence southeasterly 300 feet to a monument of rocks at the center of the east end of said claim; thence southeasterly 300 feet to a monument of rocks, being at the southeast corner of said claim; thence southwesterly 1500 feet to a monument of rocks at the southwest corner of said claim; thence northwesterly 300 feet to the place of beginning.

Dated and posted on the grounds this 30th day of January, 1940.

This claim is located in the SE 1/4 of section 21, 79 Lead-Copper Co.  
and in the SW 1/4 of section 22, T. 4 S., R. 15 E., S. 15 R. 15 E. by Norman E. La Mond  
Secretary

OWNER:

Callahan Mining Corp  
CBT Plaza,  
1120 Post Road  
Darien, Conn. 06820

Endorsed:  
COMPARED  
INDEXED

STATE OF ARIZONA )  
County of Pinal ) SS.

I, Esta L. Bayless, Recorder in and for the County of Pinal, State aforesaid, do hereby certify that the annexed instrument was filed and recorded at request of Sutter, Gentry & Sutter on the 16 day of Feb A. D., 1940, at 1:15 o'clock P. M., in Book No. 51 of Mines Page 307.

Witness my hand and official seal the day and year first above written.

I Seal Recorder of Pinal County  
State of Arizona

ESTA L. BAYLESS  
Recorder.

By Natalia Michen  
Deputy.

74409

Filed and recorded at the request of Sutter & Gentry on the 25th day of July, A. D., 1940 at 20 minutes past 9 o'clock A. M.

E. A. Flannigan, County Recorder.

RECEIVED  
BLM. 17 STATE OFFICE

JUN 17 1940

RECEIVED  
BLM. 17 STATE OFFICE

RECEIVED  
BLM. 17 STATE OFFICE

FILED IN A MC 48023

thence northeasterly 1200 feet to a monument of rocks being at the northeast corner of said claim; thence southeasterly 300 feet to a monument of rocks at the center of the east end of said claim; thence southeasterly 300 feet to a monument of rocks, being at the southeast corner of said claim; thence southwesterly 1200 feet to a monument of rocks at the southwest corner of said claim; thence northwesterly 300 feet to the place of beginning.

Dated and posted on the grounds this 30th day of January, 1940.

This claim is located in the SW  $\frac{1}{4}$  of section 22,

T. 4 S., R. 15 E., G. & S. R. M.

79 Lead-Copper Co.,  
by Norman E. La Mond  
Secretary.

Endorsed:  
COMPARED  
INDEXED

STATE OF ARIZONA )  
County of Pinal ) SS.

RECEIVED  
B.L.M. AZ STATE OFFICE

JUL 17 1979

OWNER:

Callahan Mining Corporation  
GBT Plaza,  
120 Post Road,  
Darien, Conn. 06820

10:00 A.M.  
PHOENIX, ARIZONA

I, Esta L. Bayless, Recorder in and for the County of Pinal, State aforesaid, do hereby certify that the annexed instrument was filed and recorded at request of Sutter, Gentry & Sutter on the 16 day of Feb. A. D., 1940 at 1:20 o'clock P. M., in Book No. 51 of Mines Page 308.

Witness my hand and official seal the day and year first above written.

I Seal Recorder of Pinal County I  
I State of Arizona I

74410

ESTA L. BAYLESS  
Recorder.  
By Natalia Michen  
Deputy.

Filed and recorded at the request of Sutter & Gentry on the 25th day of July, A. D., 1940 at 20 minutes past 9 o'clock A. M.

E. A. Flannigan, County Recorder.

AMC 48402

Compared  
138258NOTICE OF MINING LOCATION  
LODE CLAIM

TO ALL WHOM IT MAY CONCERN:

This Mining claim, the name of which is the QUARTZITE Mining Claim, situate on lands belonging to the United State of America, and in which there are valuable mineral deposits, was entered upon and located for the purpose of exploration and purchase by 79 Lead-Copper Co. a corporation the undersigned, on the 30th day of January, 1940.

The length of this claim is 1200 feet and it claims 50 feet in a southwesterly direction and 1150 feet in a northeasterly direction from the center of the discovery shaft, at which this notice is posted, lengthwise of the claim together with 300 feet in width of the surface grounds, on each side of the center of said claim. The general course of the lode deposit and premises is from the northeast to the southwest.

The claim is situated and located in the Banner Mining District, in Gila County in the State of Arizona, about 4 miles in a northerly direction from Hayden Junction. In Sec. 22, T. 4 S., R 15 E. The adjoining claims are: on the north, Keystone and Senater; on the east, Tip Top; on the west, Porphyry.

The surface boundaries of the claim are marked upon the ground as follows: Beginning at a monument of rocks at a point in a southwesterly direction 50 feet from the discovery shaft (at which this notice is posted), being in the center of the west end line of said claim; thence northwesterly 300 feet to a monument of rocks, being the northwest corner of said claim;

RECEIVED  
B.L.M. AZ STATE OFFICE

JUL 17 1979

RECEIVED  
B.L.M. AZ STATE OFFICE

MAP FILED IN A MC 48023

A MC 48407



NOTICE OF MINING LOCATION  
LODE CLAIM

AMC 48403

TO ALL WHOM IT MAY CONCERN:

This Mining claim, the name of which is the 79 No. 4 Mining Claim, situate on lands belonging to the United States of America, and in which there are valuable mineral deposits, was entered upon and located for the purpose of exploration and purchase by the 79 Lead-Copper Co. a corporation the undersigned, on the 30th day of January, 1940.

The length of this claim is 1500 feet and it claims 10 feet in a northeasterly direction and 1490 feet in a southwesterly direction from the center of the discovery shaft, at which this notice is posted, lengthwise of the claim together with 200 feet in width of the surface grounds, on each side of the center of said claim. The general course of the lode deposit and premises is from the northeast to the southwest

The claim is situated and located in the Banner Mining District, in Gila County in the State of Arizona, about 4 miles in a northerly direction from Hayden Junction. In Sec. 28, T 4 S, R 15 E. The adjoining claims are: on the north, Delaware; on the east, Long Fellow; on the south, Cave.

The surface boundaries of the claim are marked upon the ground as follows: Beginning at a monument of rocks at a point in a northeasterly direction 10 feet from the discovery shaft (at which this notice is posted), being in the center of the east end line of said claim; thence southeasterly 200 feet to a monument of rocks, being the southeast corner of said claim; thence southwesterly 1500 feet to a monument of rocks, being at the southwest corner of said claim; thence northwesterly 200 feet to a monument of rocks at the center of the west end of said claim; thence northwesterly 200 feet to a monument of rocks, being at the northwest corner of said claim; thence northeasterly 1500 feet to a monument of rocks at the northeast corner of said claim; thence southeasterly 200 feet to the place of beginning.

Dated and posted on the grounds this 30th day of January, 1940.

This claim is located in the NW 1/4 of section 28,  
T. 4 S., R. 15 E., G. & S. R. M.

79 Lead-Copper Co.  
by Norman E. La Mond  
Secretary.

OWNER:

Callahan Mining Corp  
CBT Plaza,  
1120 Post Road,  
Darien, Conn.  
06820

Endorsed:  
COMPARED  
INDEXED

STATE OF ARIZONA )  
County of Pinal ) SS.

I, Esta L. Bayless, Recorder in and for the County of Pinal, State aforesaid, do hereby certify that the annexed instrument was filed and recorded at request of Sutter, Gentry & Sutter on the 16 day of Feb A. D., 1940, at 1:10 o'clock P. M., in Book No. 51 of Mines Page 300

Witness my hand and official seal the day and year first above written.

I Seal Recorder of Pinal County  
State of Arizona

Bisbee 74408

ESTA L. BAYLESS  
Recorder.  
By Natalia Michen  
Deputy.

Filed and recorded at the request of Sutter & Gentry on the 25th day of July, A. D., 1940 at 20 minutes past 9 o'clock A. M.

E. A. Flannigan, County Recorder.

RECEIVED  
BLM. 87 STATE OFFICE

JUL 17 1979

RECORDED  
PINAL COUNTY, ARIZONA

MAP FILED IN A MC 48023

A MC 48404

Rec of Mines - BK. 8 p. 603

9107

LOCATION NOTICE.

Notice is hereby given that the Alabama Mining Claim located by Michael G.O'Brien who has declared his intention to become citizen of the United States on this 25 day of February 1909 said claim is 1500 feet in length and 600 feet in width for full length of claim, the general course of this lode or deposit is Easterly and westerly this claim is situated in Banner Mining district, Gila County, Territory of Arizona, about 4 miles easterly from the Gila River about 1/4 mile westerly from the 79 mine. this claim is bounded and marked as follows beginning at this monument or post upon which the notice is posted, thence 300 feet southerly to a monument thence 1500 feet easterly to a monument thence 300 feet northerly to a monument thence 300 feet north-erly to a monument thence 1500 feet westerly to a monument thence 300 feet southerly to the place of beginning done under and by virtue of the laws of the United States and the laws of the Territory of Arizona.

Witness

Simon Bauerle.

Michael G.O'Brien Locator.

Filed and recorded at the request of A.Hogvall on the 25 day of March, A.D. 1909 At 10 minutes past 9 o'clock A.M.

E.T.Stewart County Recorder.

MAP FILED IN A MC 48023

Rec of Mines. BK 48, PR 143

Compared  
138242

AMENDED  
NOTICE OF MINING LOCATION  
LODE CLAIM

A MC 48404

TO ALL WHOM IT MAY CONCERN:

This Mining Claim, the name of which is the ALABAMA Mining Claim, situate on lands belonging to the United States of America, and in which there are valuable mineral deposits, was entered upon and located for the purpose of exploration and purchase by 79 Lead-Copper Co. a corporation the undersigned, on the 30th day of January 1940.

The length of this claim is 1500 feet, and it claims 320 feet, in a southwesterly direction and 1180 feet in a northeasterly direction from the center of the discovery shaft, at which this notice is posted lengthwise of the claim, together with 300 feet in width of the surface grounds, on each side of the center of said claim. The general course of the lode deposit and premises is from the northeast to the southwest.

The claim is situated and located in the Banner Mining District, in Gila County, in the State of Arizona, about 4 miles in a northerly direction from Hayden Junction. In Sec. 21, T 4 S, R 15 E. The adjoining claims are:- On the east, Great North; on the south West Point; on the west, Savannah

The surface boundaries of the claim are marked upon the ground as follows: Beginning at a monument at a point in a southwesterly direction 320 feet from the discovery shaft (at which this notice is posted), being in the center of the west end line of said claim; thence northwesterly 300 feet to a monument, being the northwest corner of said claim; thence northeasterly 1500 feet to a monument being at the northeast corner of said claim; thence southeasterly 300 feet to a monument at the center of the east end of said Claim; thence south-

RECEIVED  
BLM. AZ STATE OFFICE

JUL 17 1979

10:00 A.M.  
PHOENIX, ARIZONA



AMC 48404

easterly 300 feet to a monument, being at the southeast corner of said claim; thence southwesterly 1500 feet to a monument at the southwest corner of said claim; thence northwesterly 300 feet to the place of beginning.

All done under the provisions of the laws of the United States, and of the State of Arizona.

AMC 48404

This is an Amended Location Notice of the Alabama Mining Claim, located by Michael G. O'Brien on the 25th day of February 1909, and recorded in Book 8 of Records of Mines, at page 603, in the office of the County Recorder of the aforesaid County of Gila to which reference is hereby made, and this amended Location Notice is made and posted to correct errors in the description in the said original Location Notice.

Dated and posted on the grounds this 30th day of January, 1940.  
This claim is located in the SW 1/4 of section 21,

T. 4 S., R. 15 E., G. & S. R. M.

79 Lead-Copper Co.  
by Norman E. La Mond  
Secretary

## OWNER:

Callahan Mining Corporation  
CST Plaza,  
1120 Post Road,  
Darien, Conn. 06820

## Endorsed:

State of Arizona )  
County of Pinal ) ss.

I Esta L Bayless, County Recorder in and for the County and State aforesaid, do hereby certify that the within instrument was filed for record at 1:25 o'clock p., on this 16 day of Feb, 1940, and duly recorded in Book No. 51 of Mines Records of Pinal County, Arizona at Pages 309.

Witness my hand and official seal the day and year first above written.

Esta L. Bayless

County Recorder

-- N. Michen Dpty

## Endorsed:

Compared  
Indexed

State of Arizona )  
County of Pinal ) ss.

I, Esta L. Bayless, Recorder in and for the County of Pinal, State aforesaid, do hereby certify that the annexed instrument was filed and recorded at request of Sutter Gentry & Sutter on the 16 day of Feb. A. D., 1940, at 1:25 o'clock P. M., in Book No. 51 of Mines Page 309.

Witness my hand and official seal the day and year first above written.

{ Seal Recorder of Pinal }  
{ County, State of Arizona }

Esta L. Bayless

Recorder.

By Natalia Michen

Deputy

74411

Filed and recorded at the Request of Sutter & Gentry on the 25th day of July, A. D. 1940 at 20 minutes past 9 o'clock A. M.

E. A. Flannigan, County Recorder.

RECEIVED  
M. M. AZ STATE OFFICE

JUL 17 1979

1000 A.M.  
PINAL COUNTY, ARIZONA

Compared  
138243

Rec of Mines - BK 48. p. 144

**AMC 48405**

AMENDED  
NOTICE OF MINING LOCATION  
LODE CLAIM

TO ALL WHOM IT MAY CONCERN:

This Mining Claim, the name of which is the BLACK COPPER Mining Claim, situate on lands belonging to the United States of America, and in which there are valuable mineral deposits, was entered upon and located for the purpose of exploration and purchase by 79 Lead-Copper Co., a corporation the undersigned, on the 2nd day of February 1940.

The length of this claim is 1500 feet, and it claims 30 feet, in a southwesterly direction and 1470 feet in a northeasterly direction from the center of the discovery shaft, at which this notice is posted lengthwise of the claim, together with 300 feet in width of the surface grounds, on each side of the center of said claim. The general course of the lode deposit and premises is from the northeast to the southwest.

The claim is situated and located in the Banner Mining District, in Gila County, in the State of Arizona, about 4 miles in a northerly direction from Hayden Junction. In Secs. 21 and 22, T 4 S., R 15 E. The adjoining claims are:- on the north, Blue Copper; on the east, Keystone; on the south, Porphyry; on the west, 79 No. 2

The surface boundaries of the claim are marked upon the ground as follows: Beginning at a monument at a point in a southwesterly direction 30 feet from the discovery shaft (at which this notice is posted), being in the center of the west end line of said claim; thence northwesterly 300 feet to a monument, being the northwest corner of said claim; thence northeasterly 1500 feet to a monument, being at the northeast corner of said claim; thence southeasterly 300 feet to a monument at the center of the east end of said claim; thence southeasterly 300 feet to a monument, being at the southeast corner of said claim; thence southwesterly 1500 feet to a monument at the southwest corner of said claim; thence northwesterly 300 feet to the place of beginning.

All done under the provisions of the laws of the United States, and of the State of Arizona.

This is an Amended Location Notice of the Black Copper Mining Claim, located by A. Fogvall on the 15th day of March 1907, and recorded in Book 8 of Records of Mines, at page 454, in the office of the County Recorder of the aforesaid County of Gila to which reference is hereby made, and this amended Location Notice is made and posted to correct errors in the description in the said original Location Notice.

Dated and posted on the grounds this 2nd day of February, 1940.  
This claim is located in the SE 1/4 of section 21, and in the SW 1/4 of section 22, T. 4 S., R. 15 E., G. & S. R. M.

Endorsed:

79 Lead-Copper Co.  
by Norman E. La Mond  
Secretary.

State of Arizona)  
County of Pinal ) ss.

I Esta L. Bayless, County Recorder in and for the County and State aforesaid, do hereby certify that the within instrument was filed for record at 1:30 o'clock P. M. on this 16 day of Feb, 1940, and duly recorded in Book No. 51 of Mines Records of Pinal County, Arizona, at Pages 331.

WITNESS my hand and official seal the day and year first above written.

Esta L. Bayless

-- N. Michen

County Recorder  
Dpty.

Endorsed:

Compared  
Indexed

State of Arizona) ss.  
County of Pinal )

I, Esta L. Bayless, Recorder in and for the County of Pinal, State aforesaid do hereby certify that the annexed instrument was filed and recorded at request of Sutter Gentry & Sutter on the 16 day of Feb. A. D., 1940 at 1:30 o'clock P. M., in Book No. 51 of Mines Page 331.

Witness my hand and official seal the day and year first above written.

I Seal-Recorder of Pinal County  
State of Arizona

Esta L. Bayless  
Recorder  
By Natalia Michen  
Deputy

74412

Filed and recorded at the request of Sutter & Gentry on the 25th day of July, A. D. 1940 at 20 minutes past 9 o'clock A. M.

F. A. Flannigan County Recorder

RECEIVED  
BLM. AZ STATE OFFICE

JUL 17 1979

1000 A.M.

CLERK, ARIZONA

Amc 48405

MAP FILED IN A MC 48023

OWNER:

Callahan Mining Corporation  
CBT Plaza,  
1120 Post Road,  
Darien, Conn. 06820

AMC 48405

E. T. Stewart County Recorder.  
By L. M. Brookner Deputy Recorder.

Rec of Mines - BK 8, P. 454

Location Notice.

Notice is hereby given that the Black Copper Mining Claim containing mineral-bearing quartz, earth rock or limestone in place located by A. Hogvall citizen of the United States on this 15th day March 1907 has been located for mining purposes said claim is 1500 feet in length and I claim 300 feet on each side of the center of discovery shaft for full length of claim the general course of this lode deposit or premises is easterly and westerly. this claim is situated in Banner Mining District Gila County, Territory of Arizona, about 4 miles in a Easterly direction from the Gila River and joins the south east corner of the 79 mine this is a relocation of the garnet mining claim formerly located by Michael O'Brien.

This claim is bounded and marked as follows to-wit: beginning at the westerly center end post or monument being about 1300\_ westerly of the discovery shaft upon which the notice is posted thence 300 feet in a southerly direction to a post or monument thence 1500 feet in a easterly direction to a post or monument thence 300 feet in a northerly direction to a post or monument being the center of the Easterly end of said claim and about 200 feet easterly from the discovery shaft thence 300 feet in a Northerly direction to a post or monument thence 1500 feet in a Westerly direction to a post or monument thence 300 feet in a Southerly direction to the place of beginning.

done under and by virtue of the laws of the United States and the laws of the Territory of Arizona.

(witness Simon Bauerle)

A. Hogvall  
Locator.

Filed and recorded at the request of M. G. O'Brien on the 29 day  
March A. D. 1907 at 10 minutes past 9 o'clock A. M.

E. T. Stewart County Recorder.  
By L. M. Brookner Deputy Recorder.

RECEIVED  
B.L.M. & Z. STATE OFFICE

JUL 17 1979

10:00 A.M.  
PHOENIX, ARIZONA

Location Notice.

Notice is hereby given that the Blue Copper Mining Claim containing mineral-bearing quartz, earth rock or limestone in place located by A. Hogvall citizen of the United States on this 15 day of March 1907 has been located for mining purposes said claim is 1500 feet in length and I claim 300 feet on each side of the discovery shaft for full length of claim. The general course of this



79 Lead-Copper Co.  
by Norman E. La Mond  
Secretary.

OWNER:  
Callahan Mining Corporation  
CBT Plaza,  
1120 Post Road  
Darien, Conn.  
06820

Endorsed:  
State of Arizona }  
County of Pinal } ss.

I Esta L. Bayless, County Recorder in and for the County and State aforesaid, do hereby certify that the within instrument was filed for record at 1:35 o'clock P.M., on this 16 day of Feb, 1940, and duly recorded in Book No. 51 of Mines Records of Pinal County, Arizona, at Pages 330.

WITNESS my hand and official seal the day and year first above written.

Esta L. Bayless  
County Recorder.

Endorsed:  
Compared  
Indexed

State of Arizona }  
County of Pinal } ss.

I, Esta L. Bayless, Recorder in and for the County of Pinal, State aforesaid do hereby certify that the annexed instrument was filed and recorded at request of Sutter Gentry & Sutter on the 16 day of Feb A. D., 1940 at 1:35 o'clock P. M., in Book No. 51 of Mines Page 330.

Witness my hand and official seal the day and year first above written.

Seal Recorder of Pinal  
County, State of Arizona

Esta L. Bayless  
Recorder  
By Natalia Michen  
Deputy

74413

Filed and recorded at the request of Sutter & Gentry on the 25th day of July, A. D. 1940 at 20 minutes past 9 o'clock A. M.

E. A. Flannigan, County Recorder.

RECEIVED  
B.L.M. AZ STATE OFFICE

JUL 17 1979

10:00 A.M.  
PHOENIX, ARIZONA

AMC 48408

Computer  
138244

MAP FILED IN A MC 48023

AMENDED  
NOTICE OF MINING LOCATION  
LODE CLAIM

TO ALL WHOM IT MAY CONCERN:

This Mining Claim, the name of which is the BLUE COPPER Mining Claim, situate on lands belonging to the United States of America, and in which there are valuable mineral deposits, was entered upon and located for the purpose of exploration and purchase by 79 Lead-Copper Co., a corporation the undersigned, on the 2nd day of February 1940.

The length of this claim is 1500 feet, and it claims 680 feet, in a northeasterly direction and 820 feet in a southwesterly direction from the center of the discovery shaft, at which this notice is posted lengthwise of the claim, together with 300 feet in width of the surface grounds, on each side of the center of said claim. The general course of the lode deposit and premises is from the northeast to the southwest.

The claim is situated and located in the Banner Mining District, in Gila County, in the State of Arizona, about 4 miles in a northerly direction from Hayden Junction. In Secs. 21 and 22, T 4 S., R 15 E. The adjoining claims are:- on the north, North Star; on the east, Keystone; on the south, Black Copper; on the west, 79 Mine.

The surface boundaries of the claim are marked upon the ground as follows: Beginning at a monument at a point in a northeasterly direction 680 feet from the discovery shaft (at which this notice is posted), being in the center of the east end line of said claim; thence southeasterly 300 feet to a monument, being the southeast corner of said claim; thence southwesterly 1500 feet to a monument, being at the southwest corner of said claim; thence northwesterly 300 feet to a monument at the center of the west end of said Claim; thence northwesterly 300 feet to a monument, being at the northwest corner of said claim; thence northeasterly 1500 feet to a monument at the northeast corner of said claim; thence southeasterly 300 feet to the place of beginning.

All done under the provisions of the laws of the United States, and <sup>of</sup> the State of Arizona.

This is an Amended Location Notice of the Blue Copper Mining Claim, located by A. Hogvall on the 15th day of March 1907, and recorded in Book 8 of Records of Mines, at page 454, in the office of the County Recorder of the aforesaid County of Gila to which reference is hereby made, and this amended Location Notice is made and posted to correct errors in the description in the said original Location Notice.

Dated and posted on the grounds this 2nd day of February, 1940.

48406  
A MC

RECEIVED  
B.L.M. AZ STATE OFFICE

JUL 17 1979

10:00 A.M.  
PHOENIX, ARIZONA

This claim is located in the SE 1/4  
of section 21, and in the SW 1/4  
of section 22, T. 4 S., R. 15 E.,  
G. & S. R. M.

48406  
AMC

Rec of Mines - BK B, P. 454

### Location Notice.

Notice is hereby given that the Blue Copper Mining Claim containing mineral-bearing quartz, earth rock or limestone in place located by A. Hogvall citizen of the United States on this 15 day of March 1907 has been located for mining purposes said claim is 1500 feet in length and I claim 300 feet on each side of the discovery shaft for full length of claim. The general course of this lode deposit or premises is Easterly and Westerly.

This claim is situated in Banner Mining District, Gila County, Territory of Arizona, about 4 miles in a Easterly direction from the Gila River and Joins the East end of the 79 mine this is a relocation of the East Extension Mining claim formerly located by Michael O'Brien. This claim is bounded and marked as follows to-wit: Beginning at the Westerly center end post or monument being about 750 feet westerly of the discovery shaft upon which the notice is posted thence 300 feet in a Southerly direction to a post or monument thence 1500 feet in a easterly direction to a post or monument thence 300 feet in a Northerly direction to a post or monument being the center of the Easterly end of said claim thence 300 feet in a Northerly direction to a post or monument thence 1500 feet in a Westerly direction to a post or monument, thence 300 feet in a Southerly direction to the place of beginning.

Done under and by virtue of the laws of the United States and the of the Territory of Arizona.

witness: Simon Baerle

A. Hogvall  
Locator.

Filed and recorded at the request of M. G. O'Brien on the 29 day of March A. D. 1907 at 10 minutes past 9 o'clock A. M.

E. T. Stewart County Recorder.  
By L. M. Brookner Deputy Recorder.

RECEIVED  
B.L.M. AZ STATE OFFICE

JUL 17 1979

10:00 A.M.  
PHOENIX, ARIZONA



NOTICE OF MINING LOCATION  
LODE CLAIM

Rec of Mines - BK 48, pp. 146-147

MAP FILED IN A MC 48023

TO ALL WHOM IT MAY CONCERN:

This Mining Claim, the name of which is the CAVE Mining Claim, situate on lands belonging to the United States of America, and in which there are valuable mineral deposits, was entered upon and located for the purpose of exploration and purchase by 79 Lead-Copper Co. a corporation the undersigned, on the 29th day of January 1940.

The length of this claim is 1500 feet and it claims 50 feet, in a northeasterly direction and 1450 feet in a southwesterly direction from the center of the discovery shaft, at which this notice is posted lengthwise of the claim, together with 300 feet in width of the surface grounds, on each side of the center of said claim. The general course of the lode deposit and premises is from the northeast to the southwest.

The claim is situated and located in the Banner Mining District, in Gila County, in the State of Arizona, about 4 miles in a northerly direction from Hayden Junction. In Sec. 28, T 4 S., R 15 E. The adjoining claims are: - on the east, Long Fellow and Iron Cap.

The surface boundaries of the claim are marked upon the ground as follows: Beginning at ~~xx~~ a post at a point in a northeasterly direction 300 feet from the discovery shaft (at which this notice is posted), being in the center of the east end line of said claim; thence southeasterly 300 feet to a post, being the southeast corner of said claim; thence southwesterly 1500 feet to a post, being at the southwest corner of said claim; thence northwesterly 300 feet to a post at the center of the west end of said Claim; thence northwesterly 300 feet to a post, being at the northwest corner of said claim; thence northeasterly 1500 feet to a post at the northeast corner of said claim; thence southeasterly 300 feet to the place of beginning.

All done under the provisions of the laws of the United States, and of the State of Arizona.

This is an Amended Location Notice of the Cave Mining Claim, located by William Souffrien on the 1st day of April 1906, and recorded in Book 9 of Records of Mines, at page 319, in the office of the County Recorder of the aforesaid County of Gila to which reference is hereby made, and this amended Location Notice is made and posted to correct errors in the description in the said original Location Notice.

Dated and posted on the grounds this 29th day of January, 1940.

This claim is located in the NE 1/4, NW 1/4 and SW 1/4 all in section 28, T. 4 S., R. 15 E., G. & S. R. M.

79 Lead-Copper Co.  
by Norman E. La Mond  
Secretary.

Endorsed:

State of Arizona ss.  
County of Pinal

OWNER:

Callahan Mining Corporation  
CBT Plaza  
1120 Post Road,  
Darien, Conn. 06820

RECEIVED  
B.L.M. AZ STATE OFFICE

JAN 17 1979

LODU AGO  
PHOENIX, ARIZONA

AMC 48407

AMC 48407

I Esta L. Bayless, County Recorder in and for the County and State aforesaid, do hereby certify that the within instrument was filed for record at 1:40 o'clock P. M., on this 16 day of Feb, 1940, and duly recorded in Book No. 51 of Mines Records of Pinal County, Arizona, at Pages 329.

WITNESS my hand and official seal the day and year first above written.

Esta L. Bayless

County Recorder.

-- N. Michen

Dpty.

Endorsed:

Compared  
Indexed

State of Arizona }  
County of Pinal } ss.

I, Esta L. Bayless, Recorder in and for the County of Pinal, State aforesaid, do hereby certify that the annexed instrument was filed and recorded at request of Sutter Gentry & Sutter on the 16 day of Feb A. D., 1940, at 1:40 o'clock P. M., in Book No. 51 of Mines Page 329.

Witness my hand and official seal the day and year first above written.

! Seal Recorder of Pinal !  
! County, State of Arizona !

Esta L. Bayless

Recorder

By Natalia Michen

Deputy

74414

Filed and recorded at the request of Sutter & Gentry on the 25th day of July, A. D. 1940 at 20 minutes past 9 A. M.

E. A. Flannigan, County Recorder.

RECEIVED  
B.L.M. AZ STATE OFFICE

JUL 17 1979

10:00 A.M.  
PHOENIX, ARIZONA

Compared

48407  
AMC

# Location Notice.

Deputy Recorder  
Rec. of Mines - BK 9, p. 319

Notice is Hereby Given, that the Have

Mining Claim containing mineral-bearing quartz, earth or rock in place, located by

on this 1st day April 1906, has been located for mining purposes. Said claim is 1500 feet in length, and we claim 300 feet on each side of the center of discovery shaft, for full length of claim. The general course of this lode, deposit or premises, is Easterly and Westerly

This claim is situated in Santer Mining District Gila County

Territory of Arizona, about 4 miles in a Easterly direction from

the Gila River this is a relocation of the Red Dye Mining Claim formerly located by Michael O'Brien

RECEIVED  
B.L.M. AZ STATE OFFICE

JUL 17 1979

This claim is bounded and marked as follows, to-wit: Beginning at this 10:00 A.M.  
center end post or monument, being the center of the Phoenix, Arizona corner of the center of  
~~discovery shaft upon which the notice is posted~~; thence 300 feet in a Southerly direction to a  
post or monument; thence 1500 feet in a direction to a post or monument at the  
~~center of the~~ side line of claim; thence 750 feet in a Westerly direction to  
a post or monument; thence 300 feet in a Southerly direction to a post or monument, being the  
center end post or monument of Westerly end of said claim and about 1500  
feet Westerly from the center of discovery shaft; thence 300 feet in a Southerly  
direction to a post or monument; thence 1500 feet in a direction to a post or monument, being the  
~~center of the~~ side line of claim; thence 750 feet in a Easterly direction to a post  
or monument; thence 300 feet in a Southerly direction to the place of beginning.

Done under and by virtue of the laws of the United States, and the laws of the Territory of Arizona.

Witness

Michael O'Brien

William Saffron

Recorded at request of Michael O'Brien

April 25th

A. D. 1906

at 40 minutes past 1 o'clock A. M.,

W. D. Fish

County Recorder.

By Richard Fleming



MAP FILED IN A MC 48408.3

AMENDED  
NOTICE OF MINING LOCATION  
LODE CLAIM

TO ALL WHOM IT MAY CONCERN:

This Mining Claim, the name of which is the DELAWARE Mining Claim, situate on lands belonging to the United States of America, and in which there are valuable minerals deposits, was entered upon and located for the purpose of exploration and purchase by 79 Lead-Copper Co. a corporation the undersigned, on the 29th day of January 1940.

The length of this claim is 1500 feet, and it claims 50 feet, in a northeasterly direction and 1450 feet in a southwesterly direction from the center of the discovery shaft, at which this notice is posted lengthwise of the claim, together with 300 feet in width of the surface grounds, on each side of the center of said claim. The general course of the lode deposit and premises is from the northeast to the southwest.

The claim is situated and located in the Banner Mining District, in Gila County, in the State of Arizona, about 4 miles in a northerly direction from Hayden Junction. In Sec. 28, 4 S., R 15 E. The adjoining claims are:- on the north, Sunny Slope; on the east, Emma.

The surface boundaries of the claim are marked upon the ground as follows: Beginning at a monument at a point in a northeasterly direction 50 feet from the discovery shaft (at which this notice is posted), being in the center of the east end line of said claim; thence southeasterly 300 feet to a monument, being the southeast corner of said claim; thence southwesterly 1500 feet to a monument, being at the southwest corner of said claim; thence northwesterly 300 feet to a monument at the center of the west end of said claim; thence northwesterly 300 feet to a monument, being at the northwest corner of said claim; thence northeasterly 1500 feet to a monument at the northeast corner of said claim; thence southeasterly 300 feet to the place of beginning.

All done under the provisions of the laws of the United States, and of the State of Arizona.

This is an Amended Location of the Delaware Mining Claim, located by Michael G. O'Brien on the 1st day of January 1910, and recorded in Book 16 of Records of Mines, at page 55, in the office of the County Recorder of the aforesaid County of Gila to which reference is hereby made, and this amended Location Notice is made and posted to correct errors in the description in the said original Location Notice.

Dated and posted on the grounds this 29th day of January, 1940.

This claim is located in the NW 1/4 of section 28,  
T. 4 S., R. 15 E., G. & S. R. M.

79 Lead-Copper Co.  
by Norman E. La Mond  
Secretary.

OWNER:

Callahan Mining Corporation  
CMT Plaza,  
1120 Post Road,  
Darien, Conn. 06820

Endorsed:

RECEIVED  
B.L.M. AZ STATE OFFICE

JUL 17 1979

10:00 A.M.  
PHOENIX, ARIZONA

A MC 48408

Endorsed:  
State of Arizona ss.  
County of Pinal

I Esta L. Bayless, County Recorder in and for the County and State aforesaid, do hereby certify that the within instrument was filed for record at 1:45 o'clock P. M. on this 16 day of Feb., 1940, and duly recorded in Book No. 51 of Mines Records of Pinal County, Arizona, at Pages 328.

WITNESS my hand and official seal the day and year first above written.

48408  
A M C

Endorsed:  
Compared  
Indexed

State of Arizona ss.  
County of Pinal

I, Esta L. Bayless, Recorder in and for the County of Pinal, State aforesaid do hereby certify that the annexed instrument was filed and recorded at request of Sutter Gentry & Sutter on the 16 day of Feb A. D., 1940, at 1:45 o'clock P. M., in Book No. 51 of Mines Page 328.

Witness my hand and official seal the day and year first above written.  
Seal Recorder of Pinal  
County, State of Arizona

Esta L. Bayless  
Recorder  
By Natalia Michen  
Deputy

74415

Filed and recorded at the request of Sutter & Gentry on the 25th day of July, A. D. 1940 at 20 minutes past 9 o'clock A. M.

E. A. Flannigan, County Recorder.

RECEIVED  
B. M. AZ STATE OFFICE

JUL 17 1979

10:00 A.M.  
PHOENIX, ARIZONA

A MC 48408

BLM RECEIVED  
JUL 1 1979  
PHOENIX, ARIZONA

Rec of Mines - BK 16, p. 55

13452

LOCATION NOTICE.

Notice is hereby given that the Deleware Mining claim located by Michael G. O'Brien who has declared his intention to become citizen of the United States on this 1st day of January, 1910 has located for mining purposes said is 1500 feet in length and 600 feet in width for full length of claim, the course of this lode is Easterly and westerly this claim is situated in Banner Mining District Gila County Territory of Arizona about 4 miles Easterly from the Gila River about 1/4 mile westerly from the 79 mine this claim is bounded and and marked as follows to wit beginning this monument thence 300 feet in a Northerly direction to a monument, thence 1500 feet in a westerly direction to a monument, thence 300 feet in a southerly direction to a monument, thence 300 feet in a Southerly direction to a monument, thence 1500 feet in a Easterly direction to a monument thence 300 feet Northerly to the place of beginning done under and by virtue of the law of the United States and the law of the Territory of Arizona.

Michael G. O'Brien, Locator.

Filed and recorded at the request of M.G.O'Brien on the 21 day of Feb. A.D.1910 at 35 minutes past 9 o'clock A.M.

E.T.STEWART County Recorder,  
By L.M.Brookner, Deputy Recorder.



Compared  
138247

Rec of Mines - BK 48, p. 148 + 149

MAP FILED IN A MC 48023

AMENDED  
NOTICE OF MINING LOCATION  
LODE CLAIM

TO ALL WHOM IT MAY CONCERN:

This Mining Claim, the name of which is the EMMA Mining Claim, situate on lands belonging to the United States of America, and in which there are valuable mineral deposits, was entered upon and located for the purpose of exploration and purchase by 79 Lead-Copper Co. a corporation the undersigned, on the 30th day of January 1940.

The length of this claim is 1500 feet, and it claims 50 feet, in a northeasterly direction and 1450 feet in a southwesterly direction from the center of the discovery shaft, at which this notice is posted lengthwise of the claim, together with 300 feet in width of the surface grounds, on each side of the center of said claim. The general course of the lode deposit and premises is from the northeast to the southwest.

The claim is situated and located in the Banner Mining District, in Gila County, in the State of Arizona, about 4 miles in a northerly direction from Hayden Junction. In Secs. 21 and 28, T 4 S., R 15 E. The adjoining claims are:-on the north, 79 No. 3; on the east, 79 No. 2; on the south, Long Fellow; on the west, Delaware.

The surface boundaries of the claim are marked upon the ground as follows: Beginning at a monument at a point in a northeasterly direction 50 feet from the discovery shaft (at which this notice is posted), being in the center of the east end line of said claim; thence southeasterly 300 feet to a monument, being the southeast corner of said claim; thence southwesterly 1500 feet to a monument, being at the southwest corner of said claim; thence northwesterly 300 feet to a monument at the center of the west end of said Claim; thence northwesterly 300 feet to a monument, being at the northwest corner of said claim; thence northeasterly 1500 feet to a monument at the northeast corner of said claim; thence southeasterly 300 feet to the place of beginning.

All done under the provisions of the laws of the United States, and of the State of Arizona.

This is an Amended Location Notice of the Emma Mining Claim, located by William Souffrien on the 13th day of April 1906, and recorded in Book 9 of Records of Mines, at page 321, in the office of the County Recorder of the aforesaid County of Gila to which reference is hereby made, and this amended Location Notice is made and posted to correct errors in the description in the said original Location Notice.

Dated and posted on the grounds this 30th day of January, 1940.

This claim is located in the NW 1/4 and NE 1/4 of section 28,  
and in the SE 1/4 of section 21, T. 4 S., R. 15 E.,  
G. & S. R. M.

Endorsed:

79 Lead-Copper Co.  
by Norman E. La Mond  
Secretary.

A MC 48409

RECEIVED  
B.L.M. AZ STATE OFFICE

JUL 17 1979

10:00 A.M.  
PHOENIX, ARIZONA

79 Lead-Copper Co.  
by Norman E. La Mond  
Secretary.

Endorsed:

State of Arizona } ss.  
County of Pinal }

I Esta L. Bayless, County Recorder in and for the County and State aforesaid, do hereby certify that the within instrument was filed for record at 1:50 o'clock P. M. on this 16 day of Feb., 1940, and duly recorded in Book No. 51 of Mines Records of Pinal County, Arizona, at Pages 327.

WITNESS my hand and official seal the day and year first above written.

Esta L. Bayless  
County Recorder  
By N. Michen Depty

OWNER:  
Callahan Mining Corporation  
GBT Plaza,  
1120 Post Road,  
Darien, Conn. 06820

Endorsed:

Compared  
Indexed

State of Arizona } ss.  
County of Pinal }

I, Esta L. Bayless, Recorder in and for the County of Pinal, State aforesaid, do hereby certify that the annexed instrument was filed and recorded at request of Sutter, Gentry & Sutter on the 16th day of Feb A. D., 1940, at 1:50 P. M. o'clock P. M., in Book No. 51 of Mines Page 327.

Witness my hand and official seal the day and year first above written.

Seal Recorder of Pinal  
County, State of Arizona

Esta L. Bayless  
Recorder  
By Natalia Michen  
Deputy

74416

Filed and recorded at the request of Sutter & Gentry on the 25th day of July, A. D. 1940 at 20 minutes past 9 o'clock A. M.

E. A. Flannigan, County Recorder.

AMC 48409

RECEIVED  
B.L.M. AZ STATE OFFICE

JUL 17 1979

10:00 A.M.  
PHOENIX, ARIZONA

# Location Notice.

Notice is Hereby Given, that the Emma

Mining Claim containing mineral-bearing quartz, earth or rock in place, located by

on this 13th day of April 1906, has been located for mining purposes. Said claim is 1,500 feet

in length, and we claim 300 feet on each side of the center of discovery shaft, for full length of claim. The general course of this lode, deposit or premises, is Easterly and Westerly

This claim is situated in Garnes Mining District Gila County

Territory of Arizona, about five miles in a Northerly direction from

the Gila River and joins the Southwest corner of the 77 mine.  
This is a relocation of the Iron Mining claim formerly located by  
Michael O'Brien.

RECEIVED  
B.L.M. / Z STATE OFFICE  
JUL 17 1906  
10:00 A.M.  
TOMB

This claim is bounded and marked as follows, to-wit: Beginning at the Easterly center end post or monument, being about 200 feet Easterly of the center of

discovery shaft upon which the notice is posted; thence 300 feet in a Northerly direction to a post or monument; thence 750 feet in a 1500 direction to a post or monument at the

center of the side-line of claim; thence 750 feet in a westerly direction to a post or monument; thence 300 feet in a Southerly direction to a post or monument, being the

center end post or monument of westerly end of said claim and about 1300 feet westerly from the center of discovery shaft; thence 300 feet in a Southerly

direction to a post or monument; thence 750 feet in a 1500 direction to a post or monument, being the center of the side-line of claim; thence 750 feet in a Easterly direction to a post

or monument; thence 300 feet in a Northerly direction to the place of beginning.

Done under and by virtue of the laws of the United States, and the laws of the Territory of Arizona.

Witness  
Michael O'Brien

William Souffrien  
Locatory

Recorded at request of Michael O'Brien at 40 minutes past 1 o'clock P M.,  
April 25th A. D. 1906  
W. W. Fish County Recorder.

A MC 48409



MAP FILED IN A MC 48023

AMENDED  
NOTICE OF MINING LOCATION  
LODE CLAIM

TO ALL WHOM IT MAY CONCERN:

This Mining Claim, the name of which is the FLORA Mining Claim, situate on lands belonging to the United States of America, and in which there are valuable mineral deposits, was entered upon and located for the purpose of exploration and purchase by 79 Lead-Copper Co. a corporation the undersigned on the 1st day of February 1940.

The length of this claim is 1500 feet, and it claims 60 feet, in a southwesterly direction and 1440 feet in a northeasterly direction from the center of the discovery shaft, at which this notice is posted lengthwise of the claim, together with 300 feet in width of the surface grounds, on each side of the center of said claim. The general course of the lode deposit and premises is from the northeast to the southwest.

The claim is situated and located in the Banner Mining District, in Gila County, in the State of Arizona, about 4 miles in a northerly direction from Hayden Junction. In Secs. 21 and 28, T 4 S., R 15 E. The adjoining claims are:- on the north, 79 No. 2; on the east, Porphyry; on the south, Lizzie; on the west, Long Fellow.

The surface boundaries of the claim are marked upon the ground as follows: Beginning at a monument at a point in a southwesterly direction 60 feet from the discovery shaft (at which this notice is posted), being in the center of the west end line of said claim; thence northwesterly 300 feet to a monument, being the northwest corner of said claim; thence northeasterly 1500 feet to a monument, being at the northeast corner of said claim; thence southeasterly 300 feet to a monument at the center of the east end of said Claim; thence southeasterly 300 feet to a monument, being at the southeast corner of said claim; thence southwesterly 1500 feet to a monument at the southwest corner of said claim; thence northwesterly 300 feet to the place of beginning.

All done under the provisions of the laws of the United States, and of the State of Arizona.

This is an Amended Location Notice of the Flora Mining Claim, located by Michael O'Brien on the 3rd day of January 1907, and recorded in Book 8 of Records of Mines, at page 448, in the office of the County Recorder of the aforesaid County of Gila to which reference is hereby made, and this amended Location Notice is made and posted to correct errors in the description in the said original Location Notice.

Dated and posted on the grounds this 1st day of February, 1940.  
This claim is located in the SE 1/4 of section 21 and  
in the NE 1/4 of section 28, T. 4 S., R. 15 E.,  
G. & S. R. M.

79 Lead-Copper Co.,  
by Norman E. La Mond  
Secretary

Endorsed:  
State of Arizona

OWNER:

Callahan Mining Corporation  
CBT Plaza,  
1120 Post Road,  
Darien, Conn. 06820

REC'D  
B.L.M. AZ STATE OFFICE

JUL 17 1979

10:00 AM  
PHOENIX

A MC 48410

Secretary

Endorsed:  
State of Arizona |  
County of Pinal | ss.

I Esta L. Bayless, County Recorder in and for the County and State aforesaid, do hereby certify that the within instrument was filed for record at 1:55 o'clock P.M. on this 15 day of Feb, 1940, and duly recorded in Book No. 51 of Mines Records of Pinal County, Arizona, at Pages 326.

WITNESS my hand and official seal the day and year first above written.

Esta L. Bayless

-- N. Michen

County Recorder  
Dpty.

Endorsed:  
Compared  
Indexed

State of Arizona | ss.

RECEIVED  
B.L.M. AZ STATE OFFICE

JUL 17 1979

10:00 A.M.  
PHOENIX, ARIZONA

I, Esta L. Bayless, Recorder in and for the County of Pinal, State aforesaid, do hereby certify that the annexed instrument was filed and recorded at request of Sutter, Gentry & Sutter on the 16th day of Feb. A. D., 1940, at 1:55 o'clock P. M., in Book No. 51 of Mines Page 326.

Witness my hand and official seal the day and year first above written.

(Seal Recorder of Pinal |  
County, State of Arizona |

Esta L. Bayless

Recorder

By Natalia Michen

Deputy

74417

Filed and recorded at the request of Sutter & Gentry on the 25th day of July, A. D. 1940 at 20 minutes past 9 o'clock A. M.

E. A. Flannigan, County Recorder.

AMC 48410

Location Notice

Notice is hereby given that the Flora Mining Claim Containing mineral-bearing quartz earth rock or limestone in place located by Michael O'Brien Citizen of the United States on this 3 day of January 1907 has been located for mining purposes. Said claim is 1500 feet in length and I claim 300 feet on each side of the discovery shaft for full length of claim. The general course of this lode deposit or premises is Easterly and westerly This claim is situated in Banner Mining District Gila County Territory of Arizona about 3 miles Easterly from the Gila River This claim is bounded and marked as follows to-wit, Beginning at the westerly center end Post or monument being about 170 feet westerly from the discovery shaft upon which the notice is posted, thence 300 feet in a Northerly direction to a post or monument, thence 1500 in a Easterly direction to a post or monument thence 300 feet in a Southerly direction to a Post or monument being the of Easterly end of claim thence 300 feet in a Southerly direction to a post or monument thence 1500 feet in a Westerly direction to a Post or monument thence 300 feet in a Northerly direction to the place of beginning

Done under and by virtue of the laws of the United States and the laws of the Territory of Arizona

Witness

Wm. Whalen

Locator

Michael O'Brien

Filed and recorded at the request of Michael O'Brien on the 14 day of March A.D. 1907 at 20 minutes past 3 o'clock P.M.

E.T. Stewart County Recorder.

By Belle Maldonado Deputy Recorder.

RECEIVED  
B.L.M. AZ STATE OFFICE  
JUN 17 1979  
10:50 AM  
PHOENIX, ARIZONA

48410  
AMC



138249

Rec of Mines - BK. 40, PP. 150 - 151

MAP FILED IN A MC 48023

AMENDED  
NOTICE OF MINING LOCATION  
LODE CLAIM

TO ALL WHOM IT MAY CONCERN:

This Mining Claim, the name of which is the GREAT NORTH Mining Claim, situate on lands belonging to the United States of America, and in which there are valuable mineral deposits, was entered upon and located for the purpose of exploration and purchase by 79 Lead-Copper Co. a corporation the undersigned, on the 1st day of February 1940.

The length of this claim is 1500 feet, and it claims 50 feet, in a southwesterly direction and 1450 feet in a northeasterly direction from the center of the discovery shaft, at which this notice is posted lengthwise of the claim, together with 300 feet in width of the surface grounds, on each side of the center of said claim. The general course of the lode deposit and premises is from the northeast to the southwest.

The claim is situated and located in the Banner Mining District, in Gila County, in the State of Arizona, about 4 miles in a northerly direction from Hayden Junction. In. Sec. 21, T 4 S., R 15 E. The adjoining claims are:- on the south, Mountain View; on the west, Alabama

The surface boundaries of the claim are marked upon the ground as follows: Beginning at a monument at a point in a southwesterly direction 50 feet from the discovery shaft (at which this notice is posted), being in the center of the west end line of said claim; thence northwesterly 300 feet to a monument, being the northwest corner of said claim; thence northeasterly 1500 feet to a monument, being at the northeast corner of said claim; thence southeasterly 300 feet to a monument at the center of the east end of said Claim; thence southwesterly 300 feet to a monument, being at the southeast corner of said claim; thence southwesterly 1500 feet to a monument at the southwest corner of said claim; thence northwesterly 300 feet to the place of beginning.

All done under the provisions of the laws of the United States, and of the State of Arizona.

This is an Amended Location Notice of the Great North Mining Claim located by Geo. Scott, Geo. W. Roberts and Robert Branaman on the 1st day of February 1906, and recorded in Book 8 of Records of Mines, at page 473, in the office of the County Recorder of the aforesaid County of Gila to which reference is hereby made, and this amended Location Notice is made and posted to correct errors in the description in the said original Location Notice.

Dated and posted on the grounds this 1st day of February, 1940.

This claim is located in the SW<sup>1</sup>/<sub>4</sub> and SE<sup>1</sup>/<sub>4</sub> of section 21, 79 Lead-Copper Co.

T. 4 S., R. 15 E., G. & S. R. M.

by Norman E. La Mond  
Secretary.

Endorsed:

RECEIVED  
BLM. AZ STATE OFFICE

JUL 17 1979

10:00 A.M.

PHOENIX, ARIZONA

AMC 48411

79 Lead-Copper Co.  
by Norman E. La Mond  
Secretary.

OWNER:  
Callahan Mining Corporation  
CBT Plaza  
1120 Post Road  
Darien, Conn. 06820

Endorsed:  
State of Arizona } ss.  
County of Pinal }

I Esta L. Bayless, County Recorder in and for the County and State aforesaid, do hereby certify that the within instrument was filed for record at 2:05 o'clock P.M., on this 16 day of Feb, 1940 and duly recorded in Book No. 51 of Mines Records of Pinal County, Arizona, at Pages 324.

WITNESS my hand and official seal the day and year first above written.

Esta L. Bayless  
County Recorder

Endorsed:  
Compared  
Indexed

State of Arizona } ss.  
County of Pinal }

I, Esta L. Bayless, Recorder in and for the County of Pinal, State aforesaid, do hereby certify that the annexed instrument was filed and recorded at request of Sutter, Gentry & Sutter on the 16th day of Feb. A. D., 1940, at 2:05 o'clock P. M., in Book No. 51 of Mines Page 324.

Witness my hand and official seal the day and year first above written.

Esta L. Bayless Recorder  
By Natalia Michen Deputy

{Seal Recorder of Pinal }  
{County, State of Arizona }

74419

Filed and recorded at the request of Sutter & Gentry on the 25th day of July, A. D. 1940 at 20 minutes past 9 o'clock A. M.

E. A. Flannigan, County Recorder

RECEIVED  
B.L.M. AZ STATE OFFICE  
JUL 17 1979  
10:00 A.M.  
PHOENIX, ARIZONA

Com.

484117  
A MC

NOTICE OF MINING LOCATION.  
LODE CLAIM.

Rec of Mines - BK 83 p. 473

TO ALL WHOM IT MAY CONCERN:

This Mining Claim, the name of which is the The Great North Mining Claim, situate on lands belonging to the United States of America, and in which there are valuable mineral deposits. was entered upon and located for the purpose of exploration and purchase by Geo. Scott Robert Branaman & Geo. W. Roberts, citizens of the United States, the undersigned, on the First day of Feby 1906 1906 \_.

The length of this claim is Fifteen hundred feet, and we claim 1000 feet, in an Easterly direction, and 500 feet in a Westerly direction from the center of the discovery shaft, at which this notice is posted, lengthwise of the claim, together with 600 feet in width of the surface grounds, on the north side side of the center of said claim. The general course of the lode deposit and premises is from the East to the West.

The claim is situated and located in the Banner Mining District, in Gila County, in the Territory of Arizona, about 4 miles in an Easterly direction from The Gila River.

The surface boundaries of the claim are marked upon the ground as follows:  
Beginning at - - - - at a Point in a - - - direction - - - feet from the discovery shaft (at which this notice is posted), being in the center of the - - - end line of said claim; thence - - - feet to a - - - - - , being the - - - corner of said claim; thence - - - feet to a - - - - at the center of the - - - - side line of said claim; thence - - - - feet to a - - - - , being at the - - - corner of said claim; thence - - - feet to a - - - - at the center of the - - - end of said claim; thence - - - feet to a - - - - , being at the - - - corner of said claim; thence - - - feet to a - - - - being at the center of the - - - sideline of said claim; thence - - - feet to a - - - - at the - - - corner of said claim; thence - - - feet to the place of beginning.

All done under the provisions of Chapter Six. of Title XXXII of the Revised Statutes of the United States, and of an Act of the General Assembly of Arizona, entitled "An Act Concerning Mines," approved March 20th, 1895, and amended March 2d 1899

Dated and posted on the ground this 1st day of Feb 1906

Geo. Scott  
Geo. W. Roberts  
Robert Branaman

Filed and recorded at the request of R. L. Branaman on the \_\_\_\_\_ day of \_\_\_\_\_ A. D. 1907 at 9 o'clock A. M.

E. T. Stewart County Recorder.  
By L. M. Brookner Deputy Recorder.

RECEIVED  
BLM. AZ STATE OFFICE  
JUN 17 1909  
10:00 A.M.  
PHOENIX, ARIZONA



Compared  
138250

MAP FILED IN A MC 48023

AMENDED  
NOTICE OF MINING LOCATION  
LODE CLAIM

- TO ALL WHOM IT MAY CONCERN:

This Mining Claim, the name of which is the GRAND VIEW Mining Claim, situate on lands belonging to the United States of America, and in which there are valuable mineral deposits, was entered upon and located for the purpose of exploration and purchase by 79 Lead-Copper a corporation the undersigned, on the 29th day of January 1940.

The length of this claim is 1500 feet, and it claims 50 feet, in a northeasterly direction and 1450 feet in a southwesterly direction from the center of the discovery shaft, at which this notice is posted lengthwise of the claim, together with 300 feet in width of the surface grounds, on each side of the center of said claim. The general course of the lode deposit and premises is from the northeast to the southwest.

The claim is situated and located in the Banner Mining District, in Gila County, in the State of Arizona, about 4 miles in a northerly direction from Hayden Junction. In Secs. 21 and 28, T 4 S, R 15 E. The adjoining claims are:- on the north, Savannah; on the east, West Point; on the south, Sunny Slope.

The surface boundaries of the claim are marked upon the ground as follows: Beginning at a monument at a point in a northeasterly direction 50 feet from the discovery shaft (at which this notice is posted), being in the center of the east end line of said claim; thence southeasterly 300 feet to a monument, being the southeast corner of said claim; thence southwesterly 1500 feet to a monument, being at the southwest corner of said claim; thence northwesterly 300 feet to a monument at the center of the west end of said Claim; thence northwesterly 300 feet to a monument, being at the northwest corner of said claim; thence northeasterly 1500 feet to a monument at the northeast corner of said claim; thence southeasterly 300 feet to the place of beginning.

All done under the provisions of the laws of the United States, and of the State of Arizona.

This is an Amended Location Notice of the Grand View Mining Claim, located by Michael O'Brien on the 19th day of January 1907, and recorded in Book 8 of Records of Mines, at page 449, in the office of the County Recorder of the aforesaid County of Gila to which reference is hereby made, and this amended Location Notice is made and posted to correct errors in the description in the said original Location Notice.

Dated and posted on the grounds this 29th day of January, 1940.

This claim is located in the SW 1/4 of section 21 and in the NW 1/4 of section 20, T. 4 S., R. 15 E., G. 9 S. R. M.

79 Lead-Copper Co.  
by Norman E. La Mond  
Secretary

RECEIVED  
B.L.M. AZ STATE OFFICE

JUL 17 1979

10:00 A.M.  
PHOENIX, ARIZONA

AMC 48412

Endorsed:  
State of Arizona ss.  
County of Pinal

By Norman E. La Mond  
Secretary.

OWNER:  
Callahan Mining Corporation  
CBT Plaza  
1120 Post Road  
Darien, Conn. 06820

I Esta L. Bayless, County Recorder in and for the County and State aforesaid, do hereby certify that the within instrument was filed for record at 2:00 o'clock P.M. on this 16 day of Feb, 1940, and duly recorded in Book No. 51 of Mines Records of Pinal County, Arizona, at Pages 325.

WITNESS my hand and official seal the day and year first above written.

Esta L. Bayless

County Recorder  
Dpty.

-- N. Michen

Endorsed:

Compared  
Indexed

State of Arizona ss.  
County of Pinal

I, Esta L. Bayless, Recorder in and for the County of Pinal, State aforesaid, do hereby certify that the annexed instrument was filed and recorded at request of Sutter, Gentry & Sutter on the 16th day of Feb. A. D., 1940, at 2:00 o'clock P. M., in Book No. 51 of Mines Page 325.

Witness my hand and official seal the day and year first above written.

Esta L. Bayless

Recorder

By Natalia Michen

Deputy

Seal Recorder of Pinal  
County, State of Arizona

74418

Filed and recorded at the request of Sutter & Gentry on the 25th day of July, A. D. 1940 at 20 minutes past 9 o'clock A. M.

E. A. Flannigan, County Recorder.

RECEIVED  
BLM. AZ STATE OFFICE

JUL 17 1979

10:00 A.M.  
PHOENIX, ARIZONA

AMC 48412

RECEIVED  
B.L.M. AZ STATE OFFICE  
JAN 17 1979  
10:00 A.M.  
PHOENIX ARIZONA

Rec of Mines - BK 8, P. 449

### Location Notice

Notice is hereby given that the Grand View mining claim containing mineral-bearing quartz earth rock or limestone in place located by Michael O'Brien Citizen of the United States on this 19th day of January 1907 has been located for mining purposes Said claim is 1500 feet in length and I claim 300 feet on each side of the center of discovery shaft for full length of claim. The general course of this lode deposit or premises is Easterly and Westerly This claim is situated in Banner Mining District Gila County Territory of Arizona about 3 miles Easterly from the Gila River and joins the west end of the West Point mining claim. This claim is bounded and marked as follows to wit beginning at the center end post or monument being about 150 feet northerly from the center of discovery shaft upon which the notice is posted thence 300 feet in a Southerly direction to a post or monument thence 1500 feet in a westerly direction to a post or monument thence 300 feet in a northerly direction to a post or monument being the center of westerly end of Claim thence 300 feet in a northerly direction to a post or monument thence 5000 feet in a Easterly direction to a post or monument thence 300 feet in a Southerly direction to the place of beginning Done under and by virtue of the laws of the United States and the laws of the Territory of Arizona

Witness

A. Hogvell

Locator Michael O'Brien

Filed and recorded at the request of Michael O'Brien on the 14 day of March A.D. 1907 at 20 minutes past 3 o'clock P.M.

E.T. Stewart County Recorder.

By Belle Maldonado Deputy Recorder.

AMENDED  
NOTICE OF MINING LOCATION  
LODE CLAIM

Rec of Mines - BK - 48, pp - 152 - 153

AMC 48413

MAP FILED IN A MC 48023

TO ALL WHOM IT MAY CONCERN:

This Mining Claim, the name of which is the KEYSTONE Mining Claim, situate on lands belonging to the United States of America, and in which there are valuable mineral deposits, was entered upon and located for the purpose of exploration and purchase by 79 Lead-Copper Co. a corporation the undersigned, on the 3rd day of February 1940.

The length of this claim is 1500 feet, and it claims 50 feet, in a southeasterly direction and 1450 feet in a northwesterly direction from the center of the discovery shaft, at which this notice is posted lengthwise of the claim, together with 300 feet in width of the surface grounds, on each side of the center of said claim. The general course of the lode deposit and premises is from the northwest to the southeast.

The claim is situated and located in the Banner Mining District, in Gila County, in the State of Arizona, about 4 miles/northerly direction from Hayden Junction. In Secs. 21 and 22, T 4 S., R 15 E. The adjoining claims are:- on the east, Senater; on the south, Quartzite; on the west, North Star, Blue Copper and Black Copper.

The surface boundaries of the claim are marked upon the ground as follows: Beginning at a monument at a point in a southeasterly direction 50 feet from the discovery shaft (at which this notice is posted), being in the center of the south end line of said claim; thence southwesterly 300 feet to a monument, being the southwest corner of said claim; thence northwesterly 1500 feet to a monument, being at the northwest corner of said claim; thence northeasterly 300 feet to a monument at the center of the north end of said Claim; thence northeasterly 300 feet to a monument, being at the northeast corner of said claim; thence southeasterly 1500 feet to a monument at the southeast corner of said claim; thence southwesterly 300 feet to the place of beginning.

All done under the provisions of the laws of the United States, and of the State of Arizona.

This is an Amended Location Notice of the Keystone Mining Claim, located by Michael O'Brien on the 25th day of April 1907, and recorded in Book 8 of Records of Mines, at page 512, in the office of the County Recorder of the aforesaid County of Gila to which reference is hereby made, and this amended Location Notice is made and posted to correct errors in the description in the said original Location Notice.

Dated and posted on the grounds this 3rd day of February, 1940.

This claim is located in the NW 1/4 and SW 1/4 of section 22,  
and in the NE 1/4 and SE 1/4 of section 21, T. 4 S., R. 15 E.,  
G. & S. R. M.

Endorsed:

STATE OF ARIZONA )  
County of Pinal ) ss.

79 Lead-Copper Co.  
by Norman E. La Mond  
Secretary

OWNER:

Callahan Mining Corporation  
CBT Plaza  
1120 Post Road,  
Darien, Conn. 06820

RECEIVED  
B.L.M. AZ STAFF OFFICE

JUL 17 1979

10:00 A.M.  
PHOENIX, ARIZONA



79 Lead-Copper Co.  
by Norman E. La Mond  
Secretary

Endorsed:  
STATE OF ARIZONA )  
County of Pinal ) ss.

I ESTA L. BAYLESS, County Recorder in and for the County and State aforesaid, do hereby certify that the within instrument was filed for record at 2:15 o'clock P. M. on this 16 day of Feb, 1940, and duly recorded in Book No. 51 of Mines Records of Pinal County, Arizona, at Pages 322.

WITNESS my hand and official seal the day and year first above written.

ESTA L. BAYLESS  
County Recorder.  
-- N. Michen  
Dpty.

Endorsed:  
COMPARED  
INDEXED

STATE OF ARIZONA )  
County of Pinal ) ss.

RECEIVED  
B.L.M. AZ STATE OFFICE

JUL 17 1979

10:00 A.M.  
PHOENIX, ARIZONA

I, Esta L. Bayless, Recorder in and for the County of Pinal, State aforesaid do hereby certify that the annexed instrument was filed and recorded at request of Sutter, Gentry & Sutter on the 16th day of Feb. A. D., 1940, at 2:15 o'clock P. M. in Book No. 51 of Mines Page 322

Witness my hand and official seal the day and year first above written.

| Seal Recorder of Pinal County |  
| State of Arizona |

74421

ESTA L. BAYLESS  
Recorder.  
By Natalia Michen  
Deputy.

Filed and recorded at the request of Sutter & Gentry on the 25th day of July, A. D., 1940  
at 20 minutes past 9 o'clock A. M.

E. A. Flannigan, County Recorder.

7-2-11 (100)

AMC 48413

Rec of Mines - BK 8, p. 512

# LOCATION NOTICE.

Notice is hereby given that the Key Stone Mining Claim containing mineral bearing quartz earth rock or limestone in place located by Michael O'Brien Citizen of the United States on this 25 day of April 1907, has <sup>been</sup> located for mining purposes said claim is about 1400 feet in length and I claim 300 feet on each side of discovery shaft for full length of claim The general course of this lode, deposit or premises is Northerly and Southerly this claim is situated in Banner Mining District, Gila County Territory of Arizona, about 4 miles easterly from the Gila River This claim is bounded and marked as follows to-wit: Beginning at the center end post or monument being about 900 feet southerly of the discovery shaft upon which the notice is posted thence 300 feet in a easterly direction to a post or monument thence 1500 feet in a northerly direction to a post or monument <sup>thence 300 feet in a westerly direction to a post or monument</sup> being the center of Northerly end of claim about 500 feet northerly of the discovery shaft thence 300 feet westerly to a post or monument thence 1500 feet in a southerly direction to a post or monument thence 300 feet in a easterly direction to the place of beginning done under and by virtue of the laws of the United States and the laws of the Territory of Arizona.

Michael O'Brien

Witness

Locator

Simon Bauerle

Filed and recorded at the request of Michael O'Brien on the 11 day of June A.D. 1907 at 5 minutes past 10 o'clock A.M:

E.T. Stewart County Recorder.

RECEIVED  
BLM. AZ STATE OFFICE  
JUN 11 1907  
10:00 A.M.  
PHOENIX, ARIZONA

AMENDED  
NOTICE OF MINING LOCATION  
LODE CLAIM

48414

MC

TO ALL WHOM IT MAY CONCERN:

This Mining Claim, the name of which is the LIZZIE Mining Claim, situate on lands belonging to the United States of America, and in which there are valuable mineral deposits, was entered upon and located for the purpose of exploration and purchase by 79 Lead-Copper Co. a corporation the undersigned, on the 1st day of February 1940.

The length of this claim is 1500 feet, and it claims 30 feet, in a southwesterly direction and 1470 feet in a northeasterly direction from the center of the discovery shaft, at which this notice is posted lengthwise of the claim, together with 300 feet in width of the surface grounds, on each side of the center of said claim. The general course of the lode deposit and premises is from the northeast to the southwest

The claim is situated and located in the Banner Mining District, in Gila County, in the State of Arizona, about 4 miles in a northerly direction from Hayden Junction. In Secs. 21, 27 and 28, T 4 S., R 15 E. The adjoining claims are: on the north Flora; on the ~~xxxx~~ west, Iron Cap.

The surface boundaries of the claim are marked upon the ground as follows: Beginning at a monument at a point in a southwesterly direction 30 feet from the discovery shaft (at which this notice is posted), being in the center of the west end line of said claim; thence northwesterly 300 feet to a monument, being the northwest corner of said claim; thence northeasterly 1500 feet to a monument, being at the northeast corner of said claim; thence southeasterly 300 feet to a monument at the center of the east end of said Claim; thence southeasterly 300 feet to a monument, being at the southeast corner of said claim; thence southwesterly 1500 feet to a monument at the southwest corner of said claim; thence northwesterly 300 feet to the place of beginning.

All done under the provisions of the laws of the United States, and of the State of Arizona.

This is an Amended Location Notice of the Lizzie Mining Claim, located by Michael O'Brien on the 1st day of January 1907, and recorded in Book 8 of Records of Mines, at page 430, in the office of the County Recorder of the aforesaid County of Gila to which reference is hereby made, and this amended Location Notice is made and posted to correct errors in the description in the said original Location Notice.

Dated and posted on the grounds this 1st day of February, 1940.  
This claim is located in the SE 1/4 of section 21,  
NE 1/4 of section 28, and in the NW 1/4 of section 27, 79 Lead-Copper Co.  
all in T. 4 S., R. 15 E., G. & S. R. M. by Norman E. La Mond

RECEIVED  
BLM. AZ STATE OFFICE

JUL 17 1979

10:00 A.M.  
PHOENIX, ARIZONA

79 Lead-Copper Co.  
by Norman E. La Mond  
Secretary

OWNER:

Callahan Mining Corporation  
CBT Plaza,  
1120 Post Road,  
Darien, Conn. 06820

Endorsed:

STATE OF ARIZONA )  
County of Pinal ) ss.

I ESTA L. BAYLESS, County Recorder in and for the County and State aforesaid, do hereby certify that the within instrument was filed for record at 2:20 o'clock P. M. on this 16 day of Feb, 1940, and duly recorded in Book No. 51 of Mines Records of Pinal County, Arizona, at Pages 321.

WITNESS my hand and official seal the day and year first above written.

ESTA L. BAYLESS  
County Recorder.  
-- N Michen, Dpty.

Endorsed:

COMPARED  
INDEXED

STATE OF ARIZONA, )  
County of Pinal ) ss.

I, Esta L. Bayless, Recorder in and for the County of Pinal, State aforesaid, do hereby certify that the annexed instrument was filed and recorded at request of Sutter, Gentry & Sutter on the 16th day of Feb. A. D., 1940, at 2:20 o'clock P. M., in Book No. 51 of Mines Page 321

Witness my hand and official seal the day and year first above written.

| Seal Recorder of Pinal County |  
| State of Arizona |

ESTA L. BAYLESS  
Recorder.  
By Natalia Michen  
Deputy.

74422

Filed and recorded at the request of Sutter & Gentry on the 25th day of July, A. D., 1940 at 20 minutes past 9 o'clock A. M.

E. A. Flannigan, County Recorder.

RECEIVED  
BLM. AZ STATE OFFICE

JUL 17 1979

10:00 A.M.  
PHOENIX, ARIZONA

48414  
AMC



430

Compare

48414

AMC

# LOCATION NOTICE.

RECEIVED  
B.L.M. AZ STATE OFFICE  
JUN 17 1979  
10:00 A.M.  
PHOENIX, ARIZONA

Rec of Mines - BK. 8, P. 430

NOTICE IS HEREBY GIVEN, that the Lizzie Mining Claim, containing mineral-bearing quartz, earth or rock or limestone in place, located by Michael O'Brien citizen of the United States, on this 1st day of January 1907, has been located for mining purposes.

Said claim is 1,500 feet in place and I claim 300 feet on each side of the center of discovery shaft, for full length of claim. The general course of this lode, deposit or premises is Easterly and Westerly This claim is situated in Banner Mining District, Gila County, Territory of Arizona, about 4 miles in a Easterly direction from the Gila River about 1/4 mile southerly from the 79 mine this claim is a relocation of an abandoned mining claim known as the Black Bird

This claim is bounded and marked as follows, to-wit: Beginning at the center end post or monument, being about 30 feet westerly of the center of discovery shaft upon which the notice is posted; thence 300 feet in a Northerly direction to a post or monument; thence 1500 feet in a Easterly direction to a post or monument, thence 300 feet in a Southerly direction to a post or monument, being the center end post or monument of Easterly end of said claim and about 1470 feet Easterly from the center of discovery shaft; thence 300 feet in a Southerly direction to a post or monument; thence 1500 feet in a Westerly direction to a post or monument; thence 300 feet in a Northerly direction to the place of beginning

Done under and by virtue of the laws of the United States, and the laws of the Territory of Arizona.

Michael O'Brien  
Locator

Filed and recorded at the request of Michael O'Brien on the 31 day of January A.D. 1907 at 30 minutes past 9 o'clock A.M.

E.T. Stewart County Recorder.  
By Belle Maldonado Deputy.

AMENDED  
NOTICE OF MINING LOCATION  
LODE CLAIM

A MC 48415

TO ALL WHOM IT MAY CONCERN:

This Mining Claim, the name of which is the IRON CAP Mining Claim, situate on lands be-  
longing to the United States of America, and in which there are valuable mineral deposits,  
was entered upon and located for the purpose of exploration and purchase by 79 Lead-Copper Co.,  
a corporation the undersigned, on the 30th day of January 1940.

The length of this claim is 1500 feet, and it claims 80 feet, in a southwesterly direction  
and 1420 feet in a northeasterly direction from the center of the discovery shaft, at which  
this notice is posted lengthwise of the claim, together with 300 feet in width of the surface  
grounds, on each side of the center of said claim. The general course of the lode deposit and  
premises is from the northeast to the southwest.

The claim is situated and located in the Banner Mining District, in Gila County, in the  
State of Arizona, about 4 miles in a northerly direction from Hayden Junction. In Sec. 28,  
T 4 S., R 15 E. The adjoining claims are: on the north, Long Fellow; on the east Lizzie;  
on the west, Cave.

The surface boundaries of the claim are marked upon the ground as follows: Beginning  
a monument at a point in a southwesterly direction 80 feet from the discovery shaft (at which  
this notice is posted), being in the center of the west end line of said claim; thence north-  
westerly 300 feet to a monument, being the northwest corner of said claim; thence northeasterly  
1500 feet to a monument, being at the northeast corner of said claim; thence southeasterly  
300 feet to a monument at the center of the east end of said Claim; thence southeasterly 300  
feet to a monument, being at the southeasterly corner of said claim; thence southwesterly 1500  
feet to a monument at the southwest corner of said claim; thence northwesterly 300 feet to the  
place of beginning.

All done under the provisions of the laws of the United States, and of the State of Ariz-  
ona.

This is an Amended Location Notice of the Iron Cap Mining Claim, located by William  
Souffrien on the 1st day of April 1906, and recorded in Book 9 of Records of Mines, at page  
332, in the office of the County Recorder of the aforesaid County of Gila to which reference  
is hereby made, and this amended Location Notice is made and posted to correct errors in the  
description in the said original Location Notice.

Dated and posted on the grounds this 30th day of January, 1940  
This claim is located in the NE 1/4 of section 28,  
T. 4 S., R. 15 E., S. 4 S. R. M.

79 Lead-Copper Co.  
by Norman E. LaMond  
Secretary.

OWNER:  
Callahan Mining Co  
CST Plaza  
1120 Post Road.  
Darien, Conn. c  
06820

Endorsed:  
STATE OF ARIZONA )  
County of Pinal ) ss

I ESTA L. BAYLESS, County Recorder in and for the County and State aforesaid, do hereby  
certify that the within instrument was filed for record at 2:10 o'clock P. M. on this 16 day  
of Feb, 1940, and duly recorded in Book No. 51 of Mines Records of Pinal County, Arizona, at  
Pages 323.

WITNESS my hand and official seal the day and year first above written.

RECEIVED  
B. L. M. AZ STATE OFFICE

ESTA L. BAYLESS  
County Recorder.  
By N Michen, Dpty

Endorsed  
COMPARED  
INDEXED  
JUL 17 1979

10:00 A.M.  
PHOENIX, ARIZONA  
STATE OF ARIZONA, )  
County of Pinal ) ss.

I, Esta L. Bayless, Recorder in and for the County of Pinal, State aforesaid do hereby  
certify that the annexed instrument was filed and recorded at request of Sutter, Gentry &  
Sutter on the 16th day of Feb. A. D., 1940, at 2:10 P. M. o'clock -M., in Book No. 51 of Mines  
Page 323.

Witness my hand and official seal the day and year first above written.

| Seal Recorder of Pinal County |  
| State of Arizona |

ESTA L. BAYLESS  
Recorder.  
By Natalia Michen  
Deputy.

74420

Filed and recorded at the request of Sutter & Gentry on the 25th day of July, A. D. 1940 at  
20 minutes past 9 o'clock A. M.

STATE OFFICE  
L.M.  
Amc 48415  
48023  
MAP FILED IN A MC

# Location Notice.

Rec of Mines- BK 9, P. 322

AMC 48415

Notice is Hereby Given, that the Iron Camp

Mining Claim, containing mineral-bearing quartz, earth or rock in place, located by

on this 1st day of April 1906, has been located for mining purposes. Said claim is 1,500 feet in length, and we claim 300 feet on each side of the center of discovery shaft, for full length of claim. The general course of this lode, deposit or premises, is Easterly and Westerly

This claim is situated in Banner Mining District Gila County

Territory of Arizona, about 4 miles in a Easterly direction from the Gila River. This is a relocation of the Black Chief mining claim formerly located by Michael O'Brien

This claim is bounded and marked as follows, to-wit: Beginning at the center end post or monument, being about 20 feet westerly of the center of discovery shaft upon which the notice is posted; thence 300 feet in a Northerly direction to a post or monument; thence 750 feet in a direction to a post or monument at the center of the side line of claim; thence 1500 feet in a Easterly direction to a post or monument; thence 300 feet in a Southerly direction to a post or monument, being the center end post or monument of Easterly end of said claim and about 1420 feet Easterly from the center of discovery shaft; thence 300 feet in a Southerly direction to a post or monument; thence 750 feet in a direction to a post or monument, being the center of the side line of claim; thence 1500 feet in a westerly direction to a post or monument; thence 300 feet in a Northerly direction to the place of beginning.

Done under and by virtue of the laws of the United States, and the laws of the Territory of Arizona.

Witness  
Michael O'Brien

William S. Sullivan

Recorded at request of Michael O'Brien at 40 minutes past 1 o'clock P. M.,  
April 25th A. D. 1906

W. D. Fish County Recorder.  
By Richard Fleming

RECEIVED  
B.L.M. AZ STATE OFFICE

MAR 17 1979

10:00 A.M.  
PHOENIX, ARIZONA

MAP FILED IN A MC 48023

Rec of Mines - BK 48, P. 155

Compared  
138254AMENDED  
NOTICE OF MINING LOCATION  
LODE CLAIM

TO ALL WHOM IT MAY CONCERN:

This Mining Claim, the name of which is the LONG FELLOW Mining Claim, situate on lands belonging to the United States of America, and in which there are valuable mineral deposits, was entered upon and located for the purpose of exploration and purchase by 79 Lead-Copper Co. a corporation the undersigned, on the 30th day of January 1940.

The length of this claim is 1500 feet, and it claims 40 feet, in a northeasterly direction and 1460 feet in a southwesterly direction from the center of the discovery shaft, at which this notice is posted lengthwise of the claim, together with 300 feet in width of the surface grounds, on each side of the center of said claim. The general course of the lode deposit and premises is from the northeast to the southwest.

The claim is situated and located in the Banner Mining District, in Gila County, in the State of Arizona, about 4 miles in a northerly direction from Hayden Junction. In Sec. 28, T 4 S., R 15 E. The adjoining claims are: on the north, Emma; on the east, Flora; on the south, Iron Cap; on the west, Cave and 79 No. 4

The surface boundaries of the claim are marked upon the ground as follows: Beginning at a monument at a point in a northeasterly direction 40 feet from the discovery shaft (at which this notice is posted), being in the center of the east end line of said claim; thence southeasterly 300 feet to a monument, being the southeast corner of said claim; thence southwesterly 1500 feet to a monument, being at the southwest corner of said claim; thence northwesterly 300 feet to a monument at the center of the west end of said Claim; thence northwesterly 300 feet to a monument, being at the northwest corner of said claim; thence northeasterly 1500 feet to a monument at the northeast corner of said claim; thence southeasterly 300 feet to the place of beginning.

All done under the provisions of the laws of the United States, and of the State of Arizona.

This is an Amended Location Notice of the Long Fellow Mining Claim, located by Michael O'Brien on the 3rd day of January 1907, and recorded in Book 8 of Records of Mines, at page 429, in the office of the County Recorder of the aforesaid County of Gila to which reference is hereby made, and this amended Location Notice is made and posted to correct errors in the description of the said original location.

RECEIVED  
B.L.M. AZ STATE OFFICE

JUL 17 1979

10:00 A.M.  
PHOENIX, ARIZONA

A MC 48416



Dated and posted on the grounds this 30th day of January, 1940.  
This claim is located in the NW 1/4 and NE 1/4 of section 28,  
T. 4 S., R. 15 E., G. & S. R. M. '79 Lead-Copper Co.  
by Norman E. La Mond  
Secretary.

Endorsed:

STATE OF ARIZONA )  
County of Pinal ) ss.

OWNER:

Callahan Mining Corporation  
CBT Plaza,  
1120 ~~Ros~~ Road  
Darien, Conn. 06820

I ESTA L. BAYLESS, County Recorder in and for the County and State aforesaid, do hereby  
certify that the within instrument was filed for record at 2:25 o'clock P. M. on this 16  
day of Feb, 1940 and duly recorded in Book No. 51 of Mines Records of Pinal County, Arizona,  
at Pages 320.

WITNESS my hand and official seal the day and year first above written.

ESTA L. BAYLESS  
County Recorder.  
-- N. Michen  
Dpty

Endorsed:  
COMPARED  
INDEXED

STATE OF ARIZONA, )  
County of Pinal ) ss.

RECEIVED  
B.L.M. AZ STATE OFFICE

JUL 17 1979

10:00 A.M.

PHOENIX, ARIZONA

I, Esta L. Bayless, Recorder in and for the County of Pinal, State aforesaid do hereby  
certify that the annexed instrument was filed and recorded at request of Sutter, Gentry &  
Sutter on the 16th day of Feb. A. D., 1940 at 2:25 o'clock P. M., in Book No. 51 of Mines,  
Page 320

Witness my hand and official seal the day and year first above written.

| Seal Recorder of Pinal County |  
| State of Arizona |

ESTA L. BAYLESS  
Recorder.  
By Natalia Michen  
Deputy.

74423

Filed and recorded at the request of Sutter & Gentry on the 25th day of July, A. D.,  
1940 at 20 minutes past 9 o'clock A. M.

E. A. Flannigan, County Recorder.

AMC 48416

Compared

LOCATION NOTICE.

AMC 48416

NOTICE is hereby given that the Long Fellow Mining Claim, containing mineral bearing quartz, earth or rock or limestone in place, located by Michael O'Brien citizen of the United States, on this 3rd day of January 1907, has been located for mining purposes. Said claim is 1,500 feet in length, and I claim 300 feet on each side of the center of discovery shaft for full length of claim. The general course of this lode, deposit or premises, is Easterly and Westerly This claim is situated in Banner Mining district, Gila County, Territory of Arizona, about 3 miles in a Easterly direction from the Gila River and about 600 feet southerly from the 79 mine.

This claim is bounded and marked as follows, to-wit: Beginning at the center end post or monument, being about 750 feet Easterly of the center of discovery shaft, upon which the notice is posted; thence 300 feet in a Southerly direction to a post or monument; thence 1500 feet in a westerly direction to a post or monument, thence 300 feet in a Northerly direction to a post or monument, being the center end post or monument of westerly end of said claim, and about 750 feet westerly from the center of discovery shaft; thence 300 feet in a Northerly direction to a post or monument; thence 1500 feet in a Easterly direction to a post or monument; thence 300 feet in a Southerly direction to the place of beginning.

Done under and by virtue of the Laws of the United States, and the Laws of the Territory of Arizona.

Michael O'Brien  
Locator

Witness  
Wm. Whalen

Filed and recorded at the request of Michael O'Brien on the 31 day of January  
A.D. 1907 at 30 minutes past 9 o'clock A.M.

E.T. Stewart County Recorder.  
By Belle Maldonado Deputy.

RECEIVED  
B.L.M. AZ STATE OFFICE  
JAN 17 1907  
10:00 A.M.  
PHOENIX, ARIZONA

MAP FILED IN A MC 48023

Rec of Mines - BK 48, p. 156

Compared  
138255AMENDED  
NOTICE OF MINING LOCATION  
LODE CLAIM

TO ALL WHOM IT MAY CONCERN:

This Mining Claim, the name of which is the MOUNTAIN VIEW Mining Claim, situate on lands belonging to the United States of America, and in which there are valuable mineral deposits, was entered upon and located for the purpose of exploration and purchase by 79 Lead-Copper Co. a corporation the undersigned, on the 1st day of February 1940.

The length of this claim is 1500 feet, and it claims 710 feet, in a northeasterly direction and 790 feet in a southwesterly direction from the center of the discovery shaft, at which this notice is posted lengthwise of the claim, together with 300 feet in width of the surface grounds, on each side of the center of said claim. The general course of the lode deposit and premises is from the northeast to the southwest

The claim is situated and located in the Banner Mining District, in Gila County, in the State of Arizona, about 4 miles in a northerly direction from Hayden Junction. In Sec. 21, T 4 S., R 15 E. The adjoining claims are: on the north, Great North; on the east, North Star; on the south, 79 Mine; on the west, West Point

The surface boundaries of the claim are marked upon the ground as follows: Beginning at a monument at a point in a northeasterly direction 710 feet from the discovery shaft (at which this notice is posted), being in the center of the east end line of said claim; thence southeasterly 300 feet to a monument, being the southeast corner of said claim; thence southwesterly 1500 feet to a monument, being at the southwest corner of said claim; thence northwesterly 300 feet to a monument at the center of the west end of said Claim; thence northwesterly 300 feet to a monument, being at the northwest corner of said claim; thence northeasterly 1500 feet to a monument at the northeast corner of said claim; thence southeasterly 300 feet to the place of beginning.

All done under the provisions of the laws of the United States, and of the State of Arizona.

This is an Amended Location Notice of the Mountain View Mining Claim, located by Geo. Scott, Geo. W. Roberts and Robert Branaman on the 1st day of February 1906, and recorded in Book 8 of Records of Mines, at page 473, in the office of the County Recorder of the aforesaid County of Gila to which reference is hereby made, and this amended Location Notice is made and posted to correct errors in the description in the said original Location Notice.

RECEIVED  
B.L.M. AZ STATE OFFICE

JUL 17 1979

10:00 A.M.

PHOENIX, ARIZONA

A MC 48417

Dated and posted on the grounds this 1st day of February, 1940.  
This claim is located in the SW 1/4 and SE 1/4 of  
section 21, T. 4 S., R. 15 E., G. & S. R. M.

79 Lead-Copper Co.  
by Norman E. La Mond  
Secretary.

Endorsed:

STATE OF ARIZONA )  
County of Pinal ) ss.

OWNER:  
Callahan Mining Corporation  
CBT Plaza  
1120 Post Road  
Darien, Conn. 06820

I ESTA L. BAYLESS, County Recorder in and for the County and State aforesaid, do hereby  
certify that the within instrument was filed for record at 2:30 o'clock P. M. on this 16 day  
of Feb, 1940, and duly recorded in Book No. 51 of Mines Records of Pinal County, Arizona, at  
Pages 319.

WITNESS my hand and official seal the day and year first above written.

ESTA L. BAYLESS  
County Recorder.  
-- N. Michen, Deputy

Endorsed:  
COMPARED  
INDEXED

STATE OF ARIZONA )  
County of Pinal ) ss.

I, Esta L. Bayless, Recorder in and for the County of Pinal, State aforesaid, do hereby  
certify that the annexed instrument was filed and recorded at request of Sutter, Gentry &  
Sutter on the 16th day of February, A. D., 1940 at 2:30 o'clock P. M., in Book No. 51 of Mines  
Page 319

Witness my hand and official seal the day and year first above written.

I Seal Recorder of Pinal County  
I State of Arizona

ESTA L. BAYLESS  
Recorder  
By Natalia Michen  
Deputy.

74424

Filed and recorded at the request of Sutter & Gentry on the 25th day of July, A. D., 1940  
at 20 minutes past 9 o'clock A. M.

E. A. Flannigan, County Recorder.

AMC 48417

RECEIVED  
B.L.M. AZ STATE OFFICE

JUL 17 1979

10:00 A.M.  
PHOENIX, ARIZONA



Compared

48417  
A MC

NOTICE OF MINING LOCATION  
LODE CLAIM.

RECEIVED  
BLM STATE OFFICE  
JUN 17 1979  
10:00 A.M.  
DENIX, ARIZONA

Rec. of Mines - BR 8, p. 473

TO ALL WHOM IT MAY CONCERN:

This Mining Claim, the name of which is the Mountain View Mining Claim, situate on lands belonging to the United States of America, and in which there are valuable mineral deposits, was entered upon and located for the purpose of exploration and purchase by Geo. Scott, Robert Branaman & Geo. W. Roberts, Citizens of the United States the undersigned on the First day of Feby 1906 1906.

The length of this claim is Fifteen Hundred feet, and We claim One thousand feet, in an Easterly direction, and Five hundred feet in a Westerly direction from the center of the discovery shaft, at which this notice is posted, lengthwise of the claim, together with Three hundred feet in width of the surface grounds, on each side of the center of said claim. The general course of the lode deposit and premises is from the East to the West.

The claim is situated and located in the Banner Mining District, in Gila County, in the Territory of Arizona, about Four miles in an Easterly direction from The Gila River.

The surface boundaries of the claim are marked upon the ground as follows:  
Beginning at - - - - - at a point in a - - - direction - - - feet from the discovery shaft (at which this notice is posted), being in the center of the - - - - end line of said claim; thence - - - - feet to a - - - - , being the - - - - corner of said claim; thence - - - - feet to a - - - - at the center of the - - - side line of said claim; thence - - - feet to a - - - -, being at the - - - corner of said claim; thence - - - - feet to a - - - - at the center of the - - - end of said claim; thence - - - - feet to a - - - -, being at the - - - - corner of said claim; thence - - - - feet to a - - - - being at the center of the - - - side line of said claim; thence - - - feet to a - - - - at the - - - corner of said claim; thence - - - - feet to the place of beginning.

All done under the provisions of Chapter Six. of Title XXXII, of the Revised Statutes of the United States, and of an Act of the General Assembly of Arizona, entitled "An Act Concerning Mines," approved March 20th, 1895, and amended March 2d, 1899.

Dated and posted on the ground this 1st day of Feb 1906.

Geo. Scott  
Geo. W. Roberts  
Robert Branaman

Filed and recorded at the request of R. L. Branaman on the 3 day of May A. D. 1907 at 9 o'clock A. M.

E. T. Stewart County Recorder.  
By L. M. Brockner Deputy Recorder.

MAP FILED IN A MC 48023

Rec of Mines - BK 48, p. 157

Compared  
138256AMENDED  
NOTICE OF MINING LOCATION  
LODE CLAIM

TO ALL WHOM IT MAY CONCERN:

This Mining Claim, the name of which is the NORTH STAR Mining Claim, situate on lands belonging to the United States of America, and in which there are valuable mineral deposits, was entered upon and located for the purpose of exploration and purchase by 79 Lead-Copper Co. a corporation the undersigned, on the 2nd day of February 1940.

The length of this claim is 1500 feet, and it claims 170 feet, in a southwesterly direction and 1330 feet in a northeasterly direction from the center of the discovery shaft, at which this notice is posted lengthwise of the claim, together with 300 feet in width of the surface grounds, on each side of the center of said claim. The general course of the lode deposit and premises is from the northeast to the southwest.

The claim is situated and located in the Banner Mining District, in Gila County, in the State of Arizona, about 4 miles in a northerly direction from Hayden Junction. In Sec. 21, T 4 S., R 15 E. The adjoining claims are: on the east, Keystone; on the south, Blue Copper; on the west, Mountain View

The surface boundaries of the claim are marked upon the ground as follows: Beginning at a monument at a point in a southwesterly direction 170 feet from the discovery shaft (at which this notice is posted), being in the center of the west end line of said claim; thence northwesterly 300 feet to a monument, being the northwest corner of said claim; thence northeasterly 1500 feet to a monument, being at the northeast corner of said claim; thence southeasterly 300 feet to a monument at the center of the east end of said claim; thence southeasterly 300 feet to a monument, being at the southeast corner of said claim; thence southwesterly 1500 feet to a monument at the southwest corner of said claim; thence northwesterly 300 feet to the place of beginning.

All done under the provisions of the laws of the United States, and of the State of Arizona.

This is an Amended Location Notice of the North Star Mining Claim, located by Michael O'Brien on the 26th day of November 1906, and recorded in Book 8 of Records of Mines, at page 429, in the office of the County Recorder of the aforesaid County of Gila to which reference is hereby made, and this amended Location Notice is made and posted to correct errors in the description in the said original Location Notice.

Dated and posted on the grounds this 2nd day of February, 1940

A MC 48418

This claim is located in the NE 1/4 and SE 1/4 of section 21, T. 4 S., R. 15 E., E. 9 S. R. N.

RECEIVED  
BLM. AZ STATE OFFICE

JUL 17 1979

10:00 A.M.

PHOENIX, ARIZONA

AMC 48418

OWNER:

Callahan Mining Corporation  
COT Plaza.  
1120 Post Road  
Darien, Conn. 06820

79 Lead-Copper Co.  
by Norman E. LaMond  
Secretary.

Endorsed:  
STATE OF ARIZONA )  
County of Pinal ) ss.

I ESTA L. BAYLESS, County Recorder in and for the County and State aforesaid, do hereby certify that the within instrument was filed for record at 2:35 o'clock P. M. on this 16<sup>th</sup> day of Feb, 1940, and duly recorded in Book No. 51 of Mines Records of Pinal County, Arizona, at Pages 318.

WITNESS my hand and official seal the day and year first above written.

ESTA L. BAYLESS  
County Recorder.  
-- N. Michen  
Dpty

Endorsed:  
COMPARED  
INDEXED

STATE OF ARIZONA )  
County of Pinal ) ss.

RECEIVED  
B.L.M. AZ STATE OFFICE  
JUL 17 1979  
10:00 A.M.  
PHOENIX, ARIZONA

I, Esta L. Bayless, Recorder in and for the County of Pinal, State aforesaid do hereby certify that the annexed instrument was filed and recorded at request of Sutter, Gentry & Sutter on the 16th day of Feb. A. D., 1940, at 2:35 o'clock P. M., in Book No. 51 of Mines Page 318.

Witness my hand and official seal the day and year first above written.

| Seal Recorder of Pinal County |  
| State of Arizona |

ESTA L. BAYLESS  
Recorder.  
By Natalia Michen  
Deputy.

74425

Filed and recorded at the request of Sutter & Gentry on the 25th day of July, A. D., 1940 at 20 minutes past 9 o'clock A. M.

E. A. Flannigan, County Recorder.

AMC 48418

LOCATION NOTICE.

NOTICE IS HEREBY GIVEN, that the North Star Mining Claim, containing mineral-bearing quartz, earth or rock or limestone in place, located by Michael O'Brien citizen of the United States, on this 22 day of November 1906 has been located for mining purposes. Said claim is 1,500 feet in length and I claim 300 feet on each side of the center of discovery shaft, for full length of claim. The general course of this lode, deposit or premises, is Easterly and Westerly.

This claim is situated in Banner Mining District, Gila County, Territory of Arizona, about 5 miles in a Easterly direction from the Gila River and about 60 feet Northerly from the 79 mine

This claim is bounded and marked as follows, to-wit: Beginning at the Westerly center end post or monument, being about 80 feet Westerly of the center of discovery shaft upon which the notice is posted; thence 300 feet in a Southerly direction to a post or monument; thence 1500 feet in a Easterly direction to a post or monument; thence 300 feet in a Northerly direction to a post or monument, being the center end post or monument of Easterly end of said claim and about 1420 feet Easterly from the center of discovery shaft; thence 300 feet in a Northerly direction to a post or monument; thence 1500 feet in a Westerly direction to a post or monument; thence 300 feet in a Southerly direction to the place of beginning

Done under and by virtue of the laws of the United States, and the laws of the Territory of Arizona.

Witness  
A Hogvall

Filed and recorded at the request of Michael O'Brien on the 31 day of January A.D. 1907 at 30 minutes past 9 o'clock A.M.

E.T. Stewart County Recorder.  
By Belle Maldonado Deputy.

RECEIVED  
B.L.M. AZ STATE OFFICE  
JUL 17 1979  
10:00 A.M.  
PHOENIX, ARIZONA



RECEIVED  
BLM. AZ STATE OFFICE

JUL 17 1979

10:00 A.M.  
PHOENIX, ARIZONA

AMC 48419

Compared  
138259

MAP FILED IN A MC 48023

Rec of Mines- BK. 48. P. 159

AMENDED  
NOTICE OF MINING LOCATION  
LODE CLAIM

TO ALL WHOM IT MAY CONCERN:

This Mining Claim, the name of which is the SAVANNAH Mining Claim, situate on lands belonging to the United States of America, and in which there are valuable mineral deposits, was entered upon and located for the purpose of exploration and purchase by 79 Lead-Copper Co. a corporation the undersigned, on the 29th day of January 1940.

The length of this claim is 1500 feet, and it claims 100 feet, in a northeasterly direction and 1400 feet in a southwesterly direction from the center of the discovery shaft, at which this notice is posted lengthwise of the claim, together with 300 feet in width of the surface grounds, on each side of the center of said claim. The general course of the lode deposit and premises is from the northeast to the southwest.

The claim is situated and located in the Banner Mining District, in Gila County, in the State of Arizona, about 4 miles in a northerly direction from Hayden Junction. In Secs. 20, 21, 28 and 29, T 4 S., R 15 E. The adjoining claims are: on the east, Alabama; on the south, Grand View

The surface boundaries of the claim are marked upon the ground as follows: Beginning at a monument at a point in a northeasterly direction 100 feet from the discovery shaft (at which this notice is posted), being in the center of the east end line of said claim; thence southeasterly 300 feet to a monument, being the southeast corner of said claim; thence southwesterly 1500 feet to a monument, being at the southwest corner of said claim; thence northwesterly 300 feet to a monument at the center of the west end of said Claim; thence northwesterly 300 feet to a monument, being at the northwest corner of said claim; thence northeasterly 1500 feet to a monument at the northeast corner of said claim; thence southeasterly 300 feet to the place of beginning.

All done under the provisions of the laws of the United States, and of the State of Arizona.

This is an Amended Location Notice of the Savannah Mining Claim, located by Michael G. O'Brien on the 25th day of February 1909, and recorded in Book 8 of Records of Mines, at page 603, in the office of the County Recorder of the aforesaid County of Gila to which reference is hereby made, and this amended Location Notice is made and posted to correct errors in the description in the said original Location Notice.

Dated and posted on the grounds this 29th day of January, 1940.

this claim is located in the SW 1/4 of  
section 21, and in the NW 1/4 of section 28,  
and NE 1/4 of section 29, all in T. 4 S.,  
R. 15 E., G. & S. R. M.

79 Lead-Copper Co.  
by Norman E. La Mond  
Secretary.

Endorsed:

OWNER:

STATE OF ARIZONA )  
County of Pinal ) ss.

Callahan Mining Corporation  
CBT Plaza  
1120 Post Road  
Darien, Conn. 06820

I ESTA L. BAYLESS, County Recorder in and for the County and State aforesaid, do hereby certify that the within instrument was filed for record at 2:40 o'clock P. -- on this 16 day of Feb, 1940, and duly recorded in Book No. 51 of Mines Records of Pinal County, Arizona, at Pages 317.

WITNESS my hand and official seal the day and year first above written.

ESTA L. BAYLESS  
County Recorder.  
N. Michen  
Dpty

AMC 48419

Endorsed:

COMPARED  
INDEXED

STATE OF ARIZONA )  
County of Pinal ) SS.

RECEIVED  
B.L.M. AZ STATE OFFICE

JUL 17 1979

10:00 A.M.  
PHOENIX, ARIZONA

I, Esta L. Bayless, Recorder in and for the County of Pinal, State aforesaid, do hereby certify that the annexed instrument was filed and recorded at request of Sutter, Gentry & Sutter on the 16th day of Feb. A. D., 1940, at 2:40 o'clock P. M., in Book No. 51 of Mines Page 317

Witness my hand and official seal the day and year first above written.

I Seal Recorder of Pinal County I  
I State of Arizona I

ESTA L. BAYLESS  
Recorder.  
By Natalia Michen  
Deputy.

74426

Filed and recorded at the request of Sutter & Gentry on the 25th day of July, A. D., 1940 at 20 minutes past 9 o'clock A. M.

E. A. Flannigan, County Recorder.



AMC 48419

RECEIVED  
B.L.M. AZ STATE OFFICE

JUL 17 1979

10:00 A.M.

PHOENIX, ARIZONA

Rec. of Mines - BK. 8, P. 603

LOCATION NOTICE.

9108

Notice is hereby given that the Savannah Mining claim located by Michael G.O'Brien who has declared his intention to become citizen of the United States this 25th day of February 1909 said claim is 1500 feet in length and I claim 600 feet in width for full length of claim the general course of this lode or deposit is Easterly and westerly this situated in Banner Mining district Gila County, Territory of Arizona about 4 miles Easterly from the Gila River about  $1\frac{1}{4}$  mile westerly from the 79 mine this claim is bounded and marked as follows beginning at this monument or post upon which the notice is posted, thence 300 feet southerly to a monument thence 1500 feet westerly to a monument thence 300 feet Northerly to a monument thence 300 feet Northerly to a monument thence 1500 feet Easterly to a monument thence 300 feet southerly to the place of beginning done under and by virtue of the law of the United States and the law of the Territory of Arizona.

Witness Simon Bauerle.

Michael G.O'Brien *Locator*

Filed and recorded at the request of A. Högwall on the 25 day of March, A.D. 1909 At 10 minutes past 9 o'clock A.M.

E.T. Stewart, County Recorder.



Compared  
138260

MAP FILED IN A MC 48023

AMENDED  
NOTICE OF MINING LOCATION  
LODE CLAIM

TO ALL WHOM IT MAY CONCERN:

This Mining Claim, the name of which is the SENATER Mining Claim, situate on lands belonging to the United States of America, and in which there are vaulable mineral deposits, was entered upon and located for the purpose of exploration and purchase by 79 Lead-Copper Co. a corporation the undersigned, on the 3rd day of February 1940.

The length of this claim is 1500 feet, and it claims 50 feet, in a southeasterly direction and 1450 feet in a northwesterly direction from the center of the discovery shaft, at which this notice is posted lengthwise of the claim, together with 300 feet in width of the surface grounds, on each side of the center of said claim. The general course of the lode deposit and premises is from the northwest to the southeast

The claim is situated and located in the Banner Mining District, in Gila County, in the State of Arizona, about 4 miles in a northerly direction from Hayden Junction. In Sec. 22, T 4 S., R 15 E. The adjoining claims are: on the east, Tip Top; on the south, Quartzite; on the west, Keystone

The surface boundaries of the claim are marked upon the ground as follows: Beginning at a monument at a point in a southeasterly direction 50 feet from the discovery shaft (at which this notice is posted), being in the center of the south end line of said claim; thence southwesterly 300 feet to a monument, being the southwest corner of said claim; thence northwesterly 1500 feet to a monument, being at the northwest corner of said claim; thence northeasterly 300 feet to a monument at the center of the north end of said Claim; thence northeasterly 300 feet to a monument, being at the northeast corner of said claim; thence southeasterly 1500 feet to a monument at the southeast corner of said claim; thence southwesterly 300 feet to the place of beginning.

All done under the provisions of the laws of the United States, and of the State of Arizona.

This is an Amended Location Notice of the Senater Mining Claim, located by A. Hogvall on the 15th day of March 1907, and recorded in Book 8 of Records of Mines, at page 455, in the office of the County Recorder of the aforesaid County of Gila to which reference is hereby made, and this amended Location Notice is made and posted to correct errors in the description in the said original Location Notice.

Dated and posted on the grounds this 3rd day of February, 1940  
This claim is located in the NW $\frac{1}{4}$  and SW $\frac{1}{4}$  of  
section 22, T. 4 S., R. 15 E., G. & S. R. M.

79 Lead-Copper Co.  
by Norman E. La Mond  
Secretary.

Endorsed:

STATE OF ARIZONA )  
County of Pinal ) ss.

OWNER:

Callahan Mining Corporation  
CBT Plaza  
1120 Post Road,  
Darien, Conn. 06820

I ESTA L. BAYLESS, County Recorder in and for the County and State aforesaid, do hereby certify that the within instrument was filed for record at 2:45 o'clock P. M. on this 16 day of Feb, 1940, and duly recorded in Book No. 51 of Mines Records of Pinal County, Arizona, at

RECEIVED  
B.L.M. AZ STATE OFFICE

JUL 17 1979

10:00 A.M.  
PHOENIX, ARIZONA

A MC 48420



AMC 48420

Pages 316.

WITNESS my hand and official seal the day and year first above written.

ESTA L. BAYLESS  
County Recorder.  
-- N. Michen  
Dpty

RECEIVED  
B.L.M. AZ STATE OFFICE  
JUL 17 1979  
10:00 A.M.  
PHOENIX, ARIZONA

Endorsed:

COMPARED  
INDEXED

STATE OF ARIZONA )  
County of Pinal ) SS.

I, Esta L. Bayless, Recorder in and for the County of Pinal, State aforesaid, do hereby certify that the annexed instrument was filed and recorded at request of Sutter, Gentry & Sutter on the 16th day of Feb. A. D., 1940, at 2:45 o'clock P. M., in Book No. 51 of Mines Page 316.

Witness my hand and official seal the day and year first above written.

{ Seal Recorder of Pinal County }  
{ State of Arizona }

ESTA L. BAYLESS  
Recorder.  
By Natalia Michen  
Deputy.

74427

Filed and recorded at the request of Sutter & Gentry on the 25th day of July, A. D., 1940 at 20 minutes past 9 o'clock A. M.

E. A. Flannigan, County Recorder.

Compared  
138261

AMENDED

Compared

AMC 48420

RECEIVED  
BLM. AZ STATE OFFICE  
JUL 17 1979  
10:00 A.M.  
DENVER, ARIZONA

### Location Notice.

Notice is hereby given that the Senator Mining Claim containing mineral-bearing quartz earth rock or limestone in place located by A. Hogvall Citizen of the United States on this 15th day of March 1907 has been located for mining purposes said claim is 1500 feet in length and I claim 300 feet on each side of the center of discovery shaft for full length of claim. The general course of this lode deposit or premises is Northerly and Southerly. this claim is situated in Banner Mining District, Gila County, Territory of Arizona, about 5 miles in a Easterly direction from the Gila River this is a relocation of a mining claim formerly known as the Big Bug. This claim is bounded and marked as follows to-wit: Beginning at the Southerly center end post or monument being about 50 feet Southerly of the discovery shaft upon which the notice is posted thence 300 feet in a westerly direction to a post or monument thence 1500 feet in a Northerly direction to a post or monument thence 300 feet in a Easterly direction to a post or monument being the center end post or monument of the Northerly end of claim and 1450 feet northerly from discovery shaft thence 300 feet in a easterly direction to a post or monument thence 1500 feet in a Southerly direction to a post or monument, thence 300 feet in a westerly direction to the place of beginning.

Done under and by virtue of the laws of the United States and the laws of the Territory of Arizona.

Witness Simon Bauerle

A. Hogvall  
Locator.

Filed and recorded at the request of M. G. O'Brien on the 29 day of March A. D. 1907 at 10 minutes past 9 o'clock A. M.

E. T. Stewart County Recorder.  
By L. M. Brookner Deputy Recorder.



138261

AMENDED  
NOTICE OF MINING LOCATION  
LODE CLAIM

TO ALL WHOM IT MAY CONCERN:

This Mining Claim, the name of which is the 79 Mine Mining Claim, situate on lands belonging to the United States of America, and in which there are valuable mineral deposits, was entered upon and located for the purpose of exploration and purchase by 79 Lead-Copper Co. a corporation the undersigned, on the 1st day of February 1940.

The length of this claim is 1500 feet, and it claims 320 feet, in a southwesterly direction and 1180 feet in a northeasterly direction from the center of the discovery shaft, at which this notice is posted lengthwise of the claim, together with 300 feet in width of the surface grounds, on each side of the center of said claim. The general course of the lode deposit and premises is from the northeast to the southwest.

The claim is situated and located in the Banner Mining District, in Gila County, in the State of Arizona, about 4 miles in a northerly direction from Hayden Junction. In Sec. 21, T 4 S., R 15 E. The adjoining claims are: on the north, Mountain View; on the east, Blue Copper; on the south, 79 No. 2; on the west, 79 No. 3

The surface boundaries of the claim are marked upon the ground as follows: Beginning at a monument at a point in a southwesterly direction 320 feet from the discovery shaft (at which this notice is posted), being in the center of the west end line of said claim; thence northwesterly 300 feet to a monument, being the northwest corner of said claim; thence northeasterly 1500 feet to a monument, being at the northeast corner of said claim; thence southeasterly 300 feet to a monument at the center of the east end of said Claim; thence southwesterly 1500 feet to a monument at the southwest corner of said claim; thence northwesterly 300 feet to the place of beginning.

All done under the provisions of the laws of the United States, and of the State of Arizona.

This is an Amended Location Notice of the (79) Seventy Nine Mine Mining Claim, located by Geo. Scott and Chas. Hale on the 4th day of December 1879, and recorded in Book 1 of Records of Mines, at page 232, in the office of the County Recorder of the aforesaid County of Gila to which reference is hereby made, and this amended Location Notice is made and posted to correct errors in the description in the said original Location Notice.

Dated and posted on the grounds this 1st day of February, 1940.

This claim is located in the SE 1/4 of section 21,  
T. 4 S., R. 15 E., G. & S. R. M.

79 Lead-Copper Co.  
by Norman E. La Mond  
Secretary.

Endorsed:

STATE OF ARIZONA )  
County of Pinal ) ss.

OWNER:  
Callahan Mining Corporation  
CMT Plaza  
1120 Post Road,  
Darien, Conn. 06820

I ESTA L. BAYLESS, County Recorder in and for the County and State aforesaid, do hereby certify that the within instrument was filed for record at 2:50 o'clock p--, on this 16 day of Feb, 1940, and duly recorded in Book No. 51 of Mines Records of Pinal County, Arizona, at Pages 315.

Rec of Mines - BR. 48, p. 161

MAP FILED IN A MC 48023

AMC 48421

AMC 48421

RECEIVED  
B.L.M. AZ STATE OFFICE

JUN 17 1979

10:00 A.M.  
PHOENIX, ARIZONA

WITNESS my hand and official seal the day and year first above written.

ESTA L. BAYLESS  
County Recorder.  
-- N. Michen  
Dpty

RECEIVED  
B.L.M. AZ COUNTY OFFICE  
JUL 17 1940  
10:00 A.M.  
PHOENIX, ARIZONA

Endorsed:

COMPARED  
INDEXED

STATE OF ARIZONA, )  
County of Pinal ) SS.

I, Esta L. Bayless, Recorder in and for the County of Pinal, State aforesaid, do hereby certify that the annexed instrument was filed and recorded at request of Sutter, Gentry & Sutter on the 16th day of Feb. A. D., 1940, at 2:50 o'clock P. M., in Book No. 51 of Mines Page 315

Witness my hand and official seal the day and year first above written.

I Seal Recorder of Pinal County  
I State of Arizona I

ESTA L. BAYLESS  
Recorder  
By Natalia Michen  
Deputy.

74428

Filed and recorded at the request of Sutter & Gentry on the 25th day of July, A. D. 1940 at 20 minutes past 9 o'clock A. M.

E. A. Flannigan, County Recorder.



"79." Seventy Nine.

By virtue of the Mining Act of the U. S. Congress Approved May 10<sup>th</sup> 1872 the undersigned locate and claim of fifteen hundred feet in length by six hundred feet in width on this vein Lode or deposit of this mineral bearing rock or quartz: "Viz" Commencing at this the Initial Monument of stone built on the vein; running thence 500 ft. S. W. to a stone Mont for the S. W. end center Mont; thence N. W. 300 ft to a stone Mont for the N. W. corner, thence N. E. 1500 ft to a stone Mont for the N. E. cor; thence S. E. 600 ft to a stone Mont for the S. E. cor; thence S. W. 1500 ft to a stone Mont for the S. W. cor. thence N. W. 300 ft to the place of beginning. This location is situated on the south slope of the Dripping Spring range of Mountains about five miles North of the Gila River and about eight miles N. W. of the mouth of the San Pedro River, in Pinal County Ariz. Teri And known as the (79) Seventy nine Mine. Located on the ground the 4<sup>th</sup> day of December A. D. 1879.

Locators

Geo. Scott &

Chas. Hale.

"Endorsed"

Filed and Recorded at request of G. Scott January 17<sup>th</sup> 1880 at 9 O'clock A. M. in Book 3 of Mines page 602 Records of Pinal County A. T.  
Jno J. Devine Recorder.

Recorded at request of Geo Scott at 9 O'clock A. M. August 12<sup>th</sup> 1881.

R. Miller  
(Recorder)

RECEIVED  
BLM. AZ STATE OFFICE  
JUL 17 1979  
10:00 A.M.  
PHOENIX, ARIZONA

AMC 48421

MAP FILED IN A MC 48023

Compared  
138262

AMENDED  
NOTICE OF MINING LOCATION  
LODE CLAIM

TO ALL WHOM IT MAY CONCERN:

This Mining Claim, the name of which is the 79 No. 2 Mining Claim, situate on lands be-  
longing to the United States of America, and in which there are valuable mineral deposits, was  
entered upon and located for the purpose of exploration and purchase by 79 Lead-Copper Co. a  
corporation the undersigned, on the 1st day of February 1940.

The length of this claim is 1500 feet, and it claims 50 feet, in a southwesterly direction  
and 1450 feet in a northeasterly direction from the center of the discovery shaft, at which this  
notice is posted lengthwise of the claim, together with 300 feet in width of the surface grounds,  
on each side of the center of said claim. The general course of the lode deposit and premises  
is from the northeast to the southwest

The claim is situated and located in the Banner Mining District, in Gila County, in the  
State of Arizona, about 4 miles in a northerly direction from Hayden Junction. In Secs. 21  
and 28, T 4 S, R 15 E. The adjoining claims are: on the north, 79 Mine; on the east, Black  
Copper; on the south, Flora; on the west, Emma

The surface boundaries of the claim are marked upon the ground as follows: Beginning at  
a monument at a point in a southwesterly direction 50 feet from the discovery shaft (at which  
this notice is posted), being in the center of the west end line of said claim; thence north-  
westerly 300 feet to a monument, being the northwest corner of said claim; thence northeasterly  
1500 feet to a monument, being at the northeast corner of said claim; thence southeasterly 300  
feet to a monument at the center of the east end of said Claim; thence southeasterly 300 feet  
to a monument, being at the southeast corner of said claim; thence southwesterly 1500 feet to  
a monument at the southwest corner of said claim; thence northwesterly 300 feet to the place of  
beginning.

All done under the provisions of the laws of the United States, and of the State of Arizona.

This is an Amended Location Notice of the 79 No. 2 Mining Claim, located by William  
Souffrien on the 1st day of April 1906, and recorded in Book 9 of Records of Mines, at page  
320, in the office of the County Recorder of the aforesaid County of Gila to which reference  
is hereby made, and this amended Location Notice is made and posted to correct errors in the  
description in the said original Location Notice.

Dated and posted on the grounds this 1st day of February, 1940  
This claim is located in the SE 1/4 of section 21,  
and NE 1/4 of section 28, T. 4 S., R. 15 E.,  
O. & S. R. M.

79 Lead-Copper Co.  
by Norman E. La Mond

OWNER:

Callahan Mining Corporation  
COT Plaza  
1120 Post Road.  
Darien, Conn. 06820

Endorsed:

STATE OF ARIZONA )  
County of Pinal ) ss.

I ESTA L. BAYLESS, County Recorder in and for the County and State aforesaid, do hereby  
certify that the within instrument was filed for record at 2:55 o'clock P. M., on this 16 day  
of Feb, 1940, and duly recorded in Book No. 51 of Mines Records of Pinal County, Arizona, at  
Pages 314.

RECEIVED  
BLM. AZ STATE OFFICE  
JUL 17 1979  
10:00 A.M.  
PINAL COUNTY, ARIZONA  
AMC 48422

ESTA L. BAYLESS  
County Recorder.  
-- N. Michen Dpty

Endorsed:

COMPARED  
INDEXED

STATE OF ARIZONA, )  
County of Pinal ) SS.

I, Esta L. Bayless, Recorder in and for the County of Pinal, State aforesaid, do hereby certify that the annexed instrument was filed and recorded at request of Sutter, Gentry & Sutter on the 16th day of Feb. A. D., 1940, at 2:55 o'clock P. M., in Book No. 51 of Mines, Page 314.

Witness my hand and official seal the day and year first above written.

I Seal Recorder of Pinal County I  
I State of Arizona I

ESTA L. BAYLESS  
Recorder.  
By Natalia Michen  
Deputy.

74429

Filed and recorded at the request of Sutter & Gentry on the 25th day of July, A. D., 1940 at 20 minutes past 9 o'clock A. M.

E. A. Flannigan, County Recorder.

Compared  
138263

AMENDED  
NOTICE OF MINING LOCATION  
LODE CLAIM

TO ALL WHOM IT MAY CONCERN:

RECEIVED  
BLM. AZ STATE OFFICE  
JUL 17 19/9  
10:00 A.M.  
TUCSON, ARIZONA

# Location Notice.

Rec. of Mines - BK - 9, p. 320

Notice is Hereby Given, that the 27. Nov.

Mining Claim, containing mineral-bearing quartz, earth or rock in place, located by

William S. Sullivan citizen of the United States

on this 1st day of April 1906, has been located for mining purposes. Said claim is 1,500 feet in length, and we claim 300 feet on each side of the center of discovery shaft, for full length of claim. The general course of this lode, deposit or premises, is Westerly and Easterly

This claim is situated in Maricopa Mining District Gila County

Territory of Arizona, about 4 miles in a Westerly direction from

the Gila River and across the south side of the Yaqui River this is a re-creation of the Sunset Mining Claim formerly located by M. S. Sullivan

This claim is bounded and marked as follows, to-wit: Beginning at the Westerly center end post or monument, being about 50 feet Westerly of the center of discovery shaft upon which the notice is posted; thence 300 feet in a Northerly direction to a post or monument; thence 750 feet in a 1500 direction to a post or monument at the center of the side line of claim; thence 75 feet in a Easterly direction to a post or monument; thence 300 feet in a Southerly direction to a post or monument, being the center end post or monument of the Easterly end of said claim and about 1450 feet Easterly from the center of discovery shaft; thence 300 feet in a Southerly direction to a post or monument; thence 750 feet in a 1500 direction to a post or monument, being the center of the side line of claim; thence 750 feet in a Westerly direction to a post or monument; thence 300 feet in a Northerly direction to the place of beginning.

Done under and by virtue of the laws of the United States, and the laws of the Territory of Arizona.

Michael O'Brien William S. Sullivan

Recorded at request of Michael O'Brien at 40 minutes past 1 o'clock P. M.,  
April 25th A. D. 1906 W. D. Fish County Recorder.

AMC 48422

RECEIVED  
B. M. AZ. STATE OFFICE

JUL 17 1979

10:00 A.M.  
PHOENIX, ARIZONA



AMENDED  
NOTICE OF MINING LOCATION  
LODE CLAIM

TO ALL WHOM IT MAY CONCERN:

**AMC 48423**

This Mining Claim, the name of which is the 79 No. 3 Mining Claim, situate on lands belonging to the United States of America, and in which there are valuable mineral deposits, was entered upon and located for the purpose of exploration and purchase by 79 Lead-Copper Co. a corporation the undersigned, on the 30th day of January 1940.

The length of this claim is 1500 feet, and it claims 700 feet, in a northeasterly direction and 800 feet in a southwesterly direction from the center of the discovery shaft, at which this notice is posted lengthwise of the claim, together with 300 feet in width of the surface grounds, on each side of the center of said claim. The general course of the lode deposit and premises is from the northeast to the southwest.

The claim is situated and located in the Banner Mining District, in Gila County, in the State of Arizona, about 4 miles in a northerly direction from Hayden Junction. In Secs. 21 and 28, T 4 S., R 15 E. The adjoining claims are: on the north, West Point; on the east, 79 Mine; on the south, Emma; on the west, Sunny Slope

The surface boundaries of the claim are marked upon the ground as follows: Beginning at a monument at a point in a northeasterly direction 700 feet from the discovery shaft (at which this notice is posted), being in the center of the east end line of said claim; thence southeasterly 300 feet to a monument, being the southeast corner of said claim; thence southwesterly 1500 feet to a monument, being at the southwest corner of said claim; thence northwesterly 300 feet to a monument at the center of the west end of said claim; thence northwesterly 300 feet to a monument, being at the northwest corner of said claim; thence northeasterly 1500 feet to a monument at the northeast corner of said claim; thence southeasterly 300 feet to the place of beginning.

All done under the provisions of the laws of the United States, and of the State of Arizona.

This is an Amended Location Notice of the 79 No. 3 Mining Claim, located by William Souffrien on the 1st day of February 1906, and recorded in Book 9 of Records of Mines, at page 320, in the office of the County Recorder of the aforesaid County of Gila to which reference is hereby made, and this amended Location Notice is made and posted to correct errors in the description in the said original Location Notice.

Dated and posted on the grounds this 30th day of January, 1940.

This claim is located in the SW 1/4 and SE 1/4 of section 21, and NW 1/4 and NE 1/4 of section 28, T. 4 S., R. 15 E., E. & S. R. M.

79 Lead-Copper Co.  
by Norman E. La Mond  
Secretary.

Endorsed:

STATE OF ARIZONA )  
County of Pinal ) ss.

OWNER  
Callahan Mining Corporation  
CBT Plaza  
1120 Post Road,  
Darien, Conn. - 06820

RECEIVED  
B. L. M. AZ STATE OFFICE

JUL 17 1979

10:00 A.M.  
PHOENIX, ARIZONA

I ESTA L. BAYLESS, County Recorder in and for the County and State aforesaid, do hereby certify that the within instrument was filed for record at 3:00 o'clock P.--, on this 16 day of Feb, 1940, and duly recorded in Book No. 51 of Mines Records of Pinal County, Arizona, at Pages 313.

WITNESS my hand and official seal the day and year first above written.

ESTA L. BAYLESS  
County Recorder.

MADE EN IN A MC 48023

AMC 48423

164

Endorsed:

COMPARED  
INDEXED

STATE OF ARIZONA )  
County of Pinal ) SS.

I, Esta L. Bayless, Recorder in and for the County of Pinal, State aforesaid, do hereby certify that the annexed instrument was filed and recorded at request of Sutter, Gentry & Sutter on the 16th day of Feb. A. D., 1940, at 3:00 o'clock P. M., in Book No. 51 of Mines Page 313

Witness my hand and official seal the day and year first above written.

I Seal Recorder of Pinal County  
I State of Arizona I

74430

ESTA L. BAYLESS  
Recorder.  
By Natalia Michen  
Deputy.

Filed and recorded at the request of Sutter & Gentry on the 25th day of July, A. D. 1940 at 20 minutes past 9 o'clock A. M.

E. A. Flannigan, County Recorder.

RECEIVED  
B.L.M. AZ STATE OFFICE  
JUL 17 1979  
10:00 AM  
MICHEN, NATALIA  
PINAL CO, ARIZONA

# LOCATION NOTICE.

Rec. of Mines - BK. 91 p. 320 - 79 #3

Notice is Hereby Given, that the 79 No. 3

Mining Claim containing mineral-bearing quartz, earth or rock in place, located by

on this 1st day February 1906, has been located for mining purposes. Said claim is 1,500 feet in length, and we claim 300 feet on each side of the center of discovery shaft, for full length of claim. The general course of this lode, deposit or premises, is Easterly and Westerly

This claim is situated in Sanne Mining District Gila County Territory of Arizona, about five miles in a Easterly direction from

Gila River and joins the west end of the 79 mine this is a relocation of the What-Extentions formerly located by Michael O'Brien

This claim is bounded and marked as follows, to-wit: Beginning at the center end post or monument, being about 750 feet Easterly of the center of discovery shaft upon which the notice is posted; thence 300 feet in a Southerly direction to a post or monument; thence 750 feet in a 1500 direction to a post or monument at the center of the side line of claim; thence 750 feet in a Westerly direction to a post or monument; thence 300 feet in a Northerly direction to a post or monument, being the center end post or monument of Westerly end of said claim and about 750 feet Westerly from the center of discovery shaft; thence 300 feet in a Northerly direction to a post or monument; thence 750 feet in a 1500 direction to a post or monument, being the center of the side line of claim; thence 750 feet in a Easterly direction to a post or monument; thence 300 feet in a Southerly direction to the place of beginning.

Done under and by virtue of the laws of the United States, and the laws of the Territory of Arizona.

Witness

Michael O'Brien

William Saffrin

Recorded at request of Michael O'Brien  
April 25th A. D. 1906

at 40 minutes past 1 o'clock P. M.,  
W. D. Fish

County Recorder.

By Richard Fleming Deputy Recorder

RECEIVED  
BLM. AZ STATE OFFICE

JUN 17 1979

10:00 A.M.  
PHOENIX, ARIZONA

AMC 48423

Rec. of Mines - BK. 48, p. 165

Compared  
138265

AMENDED  
NOTICE OF MINING LOCATION  
LODE CLAIM

AMC 48424

TO ALL WHOM IT MAY CONCERN:

This Mining Claim, the name of which is the SUNNY SLOPE Mining Claim, situate on lands belonging to the United States of America, and in which there are valuable mineral deposits was entered upon and located for the purpose of exploration and purchase by 79 Lead-Copper Co. a corporation the undersigned, on the 29th day of January 1940.

The length of this claim is 1500 feet, and it claims 50 feet, in a northeasterly direction and 1450 feet in a southwesterly direction from the center of the discovery shaft, at which this notice is posted lengthwise of the claim, together with 300 feet in width of the surface grounds, on each side of the center of said claim. The general course of the lode deposit and premises is from the northeast to the southwest.

The claim is situated and located in the Banner Mining District, in Gila County, in the State of Arizona, about 4 miles in a northerly direction from Hayden Junction. In Sec. 28, T 4 S., R 15 E. The adjoining claims are: on the north, Grand View; on the east, 79 No. 3; on the south, Delaware

The surface boundaries of the claim are marked upon the ground as follows: Beginning at a monument at a point in a northeasterly direction 300 feet from the discovery shaft (at which this notice is posted), being in the center of the east end line of said claim; thence southeasterly 300 feet to a monument, being the southeast corner of said claim; thence southwesterly 1500 feet to a monument, being at the southwest corner of said claim; thence northwesterly 300 feet to a monument at the center of the west end of said Claim; thence northwesterly 300 feet to a monument, being at the northwest corner of said claim; thence northeasterly 1500 feet to a monument at the northeast corner of said claim; thence southeasterly 300 feet to the place of beginning.

All done under the provisions of the laws of the United States, and of the State of Arizona.

This is an Amended Location Notice of the Sunny Slope Mining Claim, located by Michael O'Brien on the 21st day of January 1907, and recorded in Book 8 of Records of Mines, at page 449, in the office of the County Recorder of the aforesaid County of Gila to which reference is hereby made, and this amended Location Notice is made and posted to correct errors in the description in the said original Location Notice.

Dated and posted on the grounds this 29th day of January, 1940.

This claim is located in the NW 1/4 of section 28,

T. 4 S., R. 15 E., E. 1/4 S. R. M.

79 Lead-Copper Co.  
by Norman E. La Mond  
Secretary.

Endorsed:

STATE OF ARIZONA )  
County of Pinal ) ss.

OWNER:  
Callahan Mining Corporation  
CBT Plaza  
1120 Post Road  
Darien, Conn. 06820

I ESTA L. BAYLESS, County Recorder in and for the County and State aforesaid, do hereby certify that the within instrument was filed for record at 3:05 o'clock P. --, on this 16 day of Feb, 1940, and duly recorded in Book No. 51 of Mines Records of Pinal County, Arizona, at Pages 312.

WITNESS my hand and official seal the day and year first above written.

ESTA L. BAYLESS  
County Recorder.  
-- N. Michen Dpty

Endorsed:

COMPARED  
INDEXED

STATE OF ARIZONA, )  
County of Pinal ) ss.

RECEIVED  
B. L. M. AZ STATE OFFICE

JUL 17 1979

10:00 A.M.  
PHOENIX, ARIZONA

I, Esta L. Bayless, Recorder in and for the County of Pinal, State aforesaid, do hereby certify that the annexed instrument was filed and recorded at request of Sutter, Gentry & Sutter on the 16th day of Feb. A. D., 1940, at 3:05 o'clock P. M., in Book No. 51 of Mines Page 312

Witness my hand and official seal the day and year first above written.

{ Seal Recorder of Pinal County }  
{ State of Arizona }

ESTA L. BAYLESS  
Recorder.  
By Natalia Michen  
Deputy.

74431

Filed and recorded at the request of Sutter & Gentry on the 25th day of July, A. D. 1940 at 20 minutes past 9 o'clock A. M.

E. A. Flannigan, County Recorder.

MAP FILED IN A MC 48423



Filed and recorded at the request of Michael O'Brien on the 14 day of March A.D. 1907 at 20 minutes past 3 o'clock P.M.

AMC 48424

E.T. Stewart County Recorder.

By Belle Maldonado Deputy Recorder.

Rec. of Mines - BK. 8, p. 44

### Location Notice

Notice is hereby given that the Sunny Slope Mining Claim containing mineral bearing quartz earth rock or limestone in place located by Michael O'Brien Citizen of the United States on this 21 day of January 1907 has been located for mining purposes said claim is 1500 feet in length and I claim 300 feet on each side of the discovery shaft for full length of claim. The general course of this lode deposit or premises is Easterly and westerly. This claim is situated in Banner Mining District Gila County Territory of Arizona about 3 miles in a Easterly direction from the Gila River and about 1/4 mile westerly from the 79 mine. This claim is bounded and marked as follows to wit Beginning at the Center end post or monument being about 700 feet Easterly off the discovery Shaft upon which the notice is posted thence 300 feet in a Northerly direction to a post or monument thence 1500 feet in a westerly direction to a post or monument thence 300 feet in a Southerly direction to a post or monument being the center of the westerly end of said claim about 300 feet westerly from the discovery shaft thence 300 feet in a Southerly direction to a post or monument thence 1500 feet in a Easterly direction to a post or monument thence 300 feet in a Northerly direction to the place of beginning done under and by virtue of the laws of the United States and the laws of the Territory of Arizona

JUL 17 1979

Michael O'Brien

Locator

Witness A. Hogvall

10:00 A.M.

PHOENIX, ARIZONA

Filed and recorded at the request of Michael O'Brien on the 14 day of March A.D. 1907 at 20 minutes past 3 o'clock P.M.

E.T. Stewart County Recorder.

By Belle Maldonado Deputy Recorder.

Compared  
138267

AMENDED  
NOTICE OF MINING LOCATION  
LODE CLAIM

AMC 48425

TO ALL WHOM IT MAY CONCERN:

This Mining Claim, the name of which is the WEST POINT Mining Claim, situate on lands belonging to the United States of America, and in which there are valuable mineral deposits, was entered upon and located for the purpose of exploration and purchase by 79 Lead-Copper Co. a corporation the undersigned, on the 30th day of January 1940.

The length of this claim is 1500 feet, and it claims 680 feet, in a southwesterly direction and 820 feet in a northeasterly direction from the center of the discovery shaft, at which this notice is posted lengthwise of the claim, together with 300 feet in width of the surface grounds, on each side of the center of said claim. The general course of the lode deposit and premises is from the northeast to the southwest.

The claim is situated and located in the Banner Mining District, in Gila County, in the State of Arizona, about 4 miles in a northerly direction from Hayden Junction. In Secs. 21 and 28, T 4 S., R 15 E. The adjoining claims are: on the north, Alabama; on the east, Mountain View; on the south, 79 No. 3; on the west, Grand View

The surface boundaries of the claim are marked upon the ground as follows: Beginning at a monument at a point in a southwesterly ~~820~~ direction 680 feet from the discovery shaft (at which this notice is posted), being in the center of the west end line of said claim; thence northwesterly 300 feet to a monument, being the northwest corner of said claim; thence northeasterly 1500 feet to a monument, being at the northeast corner of said claim; thence southeasterly 300 feet to a monument at the center of the east end of said claim; thence southeasterly 300 feet to a monument, being at the southeast corner of said claim; thence southwesterly 1500 feet to a monument at the southwest corner of said claim; thence northwesterly 300 feet to the place of beginning.

All done under the provisions of the laws of the United States, and of the State of Arizona.

This is an Amended Location Notice of the West Point Mining Claim, located by William Souffrien on the 5th day of February 1906, and recorded in Book 9 of Records of Mines, at page 321, in the office of the County Recorder of the aforesaid County of Gila to which reference is hereby made, and this amended Location Notice is made and posted to correct errors in the description in the said original Location Notice.

Dated and posted on the grounds this 30th day of January, 1940.

This claim is located in the

SE 1/4 and SW 1/4 of section 21, and NW 1/4 of section 28, T. 4 S., R. 15 E., G. & S. R. M.

79 Lead-Copper Co.  
by Norman E. La Mond  
Secretary.

Endorsed:

STATE OF ARIZONA )  
County of Pinal ) ss.

OWNER:  
Callahan Mining Corporation  
CBT Plaza,  
1120 Post Road,  
Darien, Conn. 06820

I ESTA L. BAYLESS, County Recorder in and for the County and State aforesaid, do hereby certify that the within instrument was filed for record at 3:15 o'clock p.--, on this 16 day of Feb, 1940, and duly recorded in Book No. 51 of Mines Records of Pinal County, Arizona, at Pages 310.

WITNESS my hand and official seal the day and year first above written.

ESTA L. BAYLESS  
County Recorder.  
-- N. Michen  
Dpty

RECEIVED  
B. L. M. AZ STATE OFFICE

Endorsed:

COMPARED  
INDEXED

STATE OF ARIZONA, )  
County of Pinal ) ss.

JUL 17 1979  
10:00 A.M.  
PHOENIX, ARIZONA

I, Esta L. Bayless, Recorder in and for the County of Pinal, State aforesaid, do hereby certify that the annexed instrument was filed and recorded at request of Sutter, Gentry & Sutter on the 16th day of Feb, A. D., 1940, at 3:15 o'clock P. M., in Book No. 51 of Mines Page 310

Witness my hand and official seal the day and year first above written.

I Seal Recorder of Pinal County  
I State of Arizona

ESTA L. BAYLESS  
Recorder  
By Natalia Michen  
Deputy.

74433

Filed and recorded at the request of Sutter & Gentry on the 25th day of July, A. D. 1940 at 20 minutes past 9 o'clock A. M.

E. A. Flannigan, County Recorder.

48023

# Location Notice.

Rec. of Mines - BK. 9, P. 321

Notice is Hereby Given, that the Westpoint **AMC 48425**

Mining Claim, containing mineral-bearing quartz, earth or rock in place, located by William Souffron citizen of the United States

on this 5th day February 1906, has been located for mining purposes. Said claim is 1,500 feet

in length, and ~~we~~ claim 300 feet on each side of the center of discovery shaft, for full length of claim. The general course of this lode, deposit or premises, is Easterly and Westerly

This claim is situated in Banner Mining District Gila County

Territory of Arizona, about 4 miles in a Easterly direction from

the Gila River and joins the Northwest corner of the 79 min.  
this is a relocation of the Grand View Mining claim formerly located  
by Michael O'Brien

RECEIVED  
B. L. M. AZ STATE OFFICE

JUL 17 1979

10:00 A.M.

PHOENIX, ARIZONA

This claim is bounded and marked as follows, to-wit: Beginning at the Easterly  
center end post or monument, being about 750 feet Easterly of the center of  
discovery shaft upon which the notice is posted; thence 300 feet in a Southerly direction to a  
post or monument; thence 750 feet in a Westerly direction to a post or monument ~~at the~~  
~~center of the~~ side line of claim; thence 750 feet in a direction to  
~~a post or monument~~; thence 300 feet in a Northerly direction to a post or monument, being the  
center end post or monument of the Westerly end of said claim and about 750  
feet Westerly from the center of discovery shaft; thence 300 feet in a Northerly  
direction to a post or monument; thence 1500 feet in a Easterly direction to a post or monument, ~~being the~~  
~~center of the~~ side line of claim; thence 750 feet in a direction to a post  
~~or monument~~; thence 300 feet in a Southerly direction to the place of beginning.

Done under and by virtue of the laws of the United States, and the laws of the Territory of Arizona.

Witness

Michael O'Brien

William Souffron

Locators.

Recorded at request of Michael O'Brien at 40 minutes past 1 o'clock 7 M.,

April 25th A. D. 1906

W. D. Fish

County Recorder.

By Richard Fleming  
Deputy Recorder



STATE OF ARIZONA, County of Gila, ss:  
I do hereby certify that the within instrument was filed and recorded at request of Boyle, Bilby, Thomasor  
Date Feb. 15th, 1956 Time 9:50 A. M. Docket 49 Official Records Page 95  
Records of Gila County, Arizona.

WITNESS my hand and official seal the day and year first above written.

JOSEPH KINSMAN, County Recorder.

By *Joseph Kinsman*

212128

NOTICE OF MINING LOCATION

A MC 48426

FILED IN A MC 48023  
Land Dept File. No. 281

TO ALL WHOM IT MAY CONCERN:

This mining claim, the name of which is the Cave No. 2 Mining Claim, situate on lands belonging to the United States of America, and in which there are valuable mineral deposits, was entered upon and located for the purpose of exploration and purchase by Norman C. Grissom, a citizen of the United States, for and on behalf of CALLAHAN ZINC-LEAD COMPANY, INC., a corporation organized and existing under the laws of the State of Arizona, the undersigned, on February 5, 1956.

The length of this claim is 1,500 feet, and I claim, on behalf of CALLAHAN ZINC-LEAD COMPANY, INC., a corporation, 300 feet, in a northeasterly direction and 1,200 feet in a southwesterly direction, from the center of the discovery shaft, at which this notice is posted, lengthwise of the claim, together with 300 feet in width of the surface grounds, on each side of the center of said claim. The general course of the lode deposit and premises is from the southwest to the northeast.

The claim is situated and located in the Banner Mining District, in Gila County, in the State of Arizona, about three miles in a northwesterly direction from Hayden, Arizona. This claim is bounded on the northwest by the Cave Mining Claim, on the northeast by the Iron Cap Mining Claim, and on the southeast by the Cave No. 3 Mining Claim.

The surface boundaries of the claim are marked upon the ground as follows:

This claim is located in the NE 1/4, NW 1/4, SW 1/4 and SE 1/4, all of section 28, T. 4 S., R. 15 E., G. & S. R. M.



Beginning at a post and stone monument at a point in a northeasterly direction 300 feet from the discovery shaft (at which this notice is posted), being in the center of the northeast end line of said claim; thence northwest 300 feet to a post and stone monument, being the north corner of said claim; thence southwest 1,500 feet to a post and stone monument, being at the west corner of said claim; thence southeast 300 feet to a post and stone monument at the center of the southwest end of said claim; thence southeast 300 feet to a post and stone monument being at the south corner of said claim; thence northeast 1,500 feet to a post and stone monument at the east corner of said claim; thence northwest 300 feet to the place of beginning.

DATED and posted on the grounds this 5th day of February, 1956.

Norman C. Grissom  
Norman C. Grissom, for and  
on behalf of  
CALLAHAN ZINC-LEAD COMPANY, INC.,  
a corporation, 100 Park Avenue,  
New York 17, New York.

OWNER:  
Callahan Mining Corporation  
CBT Plaza  
1120 Post Road,  
Darien, Conn. 06820



WITNESS my hand and official seal the day and year first above written.

JOSEPH KINSMAN, County Recorder

By *Joseph Kinman*

212129

**NOTICE OF MINING LOCATION**

A MC 48427

**TO ALL WHOM IT MAY CONCERN:**

This mining claim, the name of which is the Cave No. 3 Mining Claim, situate on lands belonging to the United States of America, and in which there are valuable mineral deposits, was entered upon and located for the purpose of exploration and purchase by Norman C. Grissom, a citizen of the United States, for and on behalf of CALLAHAN ZINC-LEAD COMPANY, INC., a corporation organized and existing under the laws of the State of Arizona, the undersigned, on the 5th day of February, 1956.

The length of this claim is 1,500 feet and I claim, on behalf of CALLAHAN ZINC-LEAD COMPANY, INC., a corporation, 200 feet, in a northeasterly direction and 1,300 feet in a southwesterly direction, from the center of the discovery shaft, at which this notice is posted, lengthwise of the claim, together with 300 feet in width of the surface grounds, on each side of the center of said claim. The general course of the lode deposit and premises is from the southwest to the northeast.

The claim is situated and located in the Banner Mining District, in Gila County, in the State of Arizona, about three miles in a northwesterly direction from Hayden, Arizona. This claim is bounded on the northwest by the Cave No. 2 Mining Claim, on the northeast by the Lead Silver No. 1 Mining Claim, and on the southeast by the Lead Silver No. 9 Mining Claim.

The surface boundaries of the claim are marked upon the ground as follows:

Page One

This claim is located in the SW 1/4, SE 1/4, and NE 1/4 all of section 28, T. 4 S. R. 15 E., G. & S. R. M.



Beginning at a post and stone monument at a point in a northeasterly direction 200 feet from the discovery shaft (at which this notice is posted), being in the center of the northeast end line of said claim; thence northwest 300 feet to a post and stone monument, being the north corner of said claim; thence southwest 1,500 feet to a post and stone monument, being at the west corner of said claim; thence southeast 300 feet to a post and stone monument at the center of the southwest end of said claim; thence southeast 300 feet to a post and stone monument, being at the south corner of said claim; thence northeast 1,500 feet to a post and stone monument at the east corner of said claim; thence northwest 300 feet to the place of beginning.

DATED and posted on the grounds this 5th day of February, 1956.

Norman C. Grissom  
Norman C. Grissom, for and  
on behalf of  
CALLAHAN ZINC-LEAD COMPANY, INC.,  
a corporation, 100 Park Avenue,  
New York 17, New York.

OWNER  
Callahan Mining Corporation  
CBT Plaza,  
1120 Post Road  
Darien, Conn. 06820



A MC 48428

19616

NOTICE OF LOCATION

Rec. of Mines- BK. 16 ,  
p. 118 & 119

NOTICE IS HEREBY GIVEN that the Tip Top Mining Claim was located by M.G.O'Brien on this the 1st day of January, 1912, for mining purposes. Said claim is 1,500 feet in length along this vein or deposit of mineral-bearing rock in place, and 300 feet in width on each side of the center of said vein or deposit, from end to end of said claim. The general course of this claim is Northerly & Southerly and it is situated in the Banner Mining District, Gila County, Arizona, about 1/2 mile Easterly from the 79 Spring and one mile westerly from London Arizona Camp.

This claim runs from the discovery monument or stake, on which this notice is posted, 700 feet in a Southerly direction to the Southerly center end monument or stake, and 800 feet in a Northerly direction from the aforesaid location monument, or stake, to the Northerly center end monument, or stake, and is also marked by two corner monuments, or stakes at each end of said claim, one on each side of and 300 feet from the center end monuments or stakes, making the claim in the form of a parallelogram.

Witness A. Hogvall.

M.G.O'Brien. Locator.

Filed and recorded at the request of M.G.O'Brien on the 7 day of March, A.D. 1912, at 10 minutes past 9 o'clock A.M.

E.T. Stewart, County Recorder.

RECEIVED  
B. L. M. AZ STATE OFFICE

JUL 17 1979

10:00 A.M.  
PHOENIX, ARIZONA

BLM AZ STATE OFFICE  
JUL 17 1979



Compared  
138266

AMENDED  
NOTICE OF MINING LOCATION  
LODE CLAIM

AMC 48428

TO ALL WHOM IT MAY CONCERN:

This Mining Claim, the name of which is the TIP TOP Mining Claim, situate on lands belonging to the United States of America, and in which there are valuable mineral deposits, was entered upon and located for the purpose of exploration and purchase by 79 Lead-Copper Co. a corporation the undersigned, on the 3rd day of February 1940.

The length of this claim is 1500 feet, and it claims 300 feet, in a southeasterly direction and 1200 feet in a northwesterly direction from the center of the discovery shaft, at which this notice is posted lengthwise of the claim, together with 300 feet in width of the surface grounds, on each side of the center of said claim. The general course of the lode deposit and premises is from the northwest to the southeast.

The claim is situated and located in the Banner Mining District, in Gila County, in the State of Arizona, about 4 miles in a northerly direction from Hayden Junction. In Sec. 22, T 4 S, R 15 E. The adjoining claims are: on the west, Quartzite and Senater.

The surface boundaries of the claim are marked upon the ground as follows: Beginning at a monument at a point in a southeasterly direction 300 feet from the discovery shaft (at which this notice is posted), being in the center of the south end line of said claim; thence southwesterly 300 feet to a monument, being the southwest corner of said claim; thence northwesterly 1500 feet to a monument, being at the northwest corner of said claim; thence northeasterly 300 feet to a monument at the center of the north end of said claim; thence northeasterly 300 feet to a monument, being at the northeast corner of said claim; thence southeasterly 1500 feet to a monument at the southeast corner of said claim; thence southwesterly 300 feet to the place of beginning.

All done under the provisions of the laws of the United States, and of the State of Arizona.

This is an Amended Location Notice of the Tip Top Mining Claim, located by M. G. O'Brien on the 1st day of January 1912, and recorded in Book 16 of Records of Mines, at page 118, in the office of the County Recorder of the aforesaid County of Gila to which reference is hereby made, and this amended Location Notice is made and posted to correct errors in the description in the said original Location Notice.

Dated and posted on the grounds this 3rd day of February, 1940.

This claim is located in the NW 1/4 and SW 1/4 of section 22, T. 4 S., R. 15 E., G. & S. R. M.

79 Lead-Copper Co.  
by Norman E. La Mond  
Secretary.

Endorsed:

STATE OF ARIZONA )  
County of Pinal ) ss.

OWNER:  
Callahan Mining Corporation  
CBT Plaza  
1120 Post Road  
Darien, Conn. 06820

I ESTA L. BAYLESS, County Recorder in and for the County and State aforesaid, do hereby certify that the within instrument was filed for record at 3:10 o'clock P. M., on this 16 day of Feb, 1940, and duly recorded in Book No. 51 of Mines Records of Pinal County, Arizona, at Pages 311

WITNESS my hand and official seal the day and year first above written.

ESTA L. BAYLESS  
County Recorder.  
-- N. Michen  
Dpty

RECEIVED  
B. L. M. AZ STATE OFFICE

JUL 17 1979

10:00 A.M.  
PHOENIX, ARIZONA

OWNER:  
INSPIRATION CONSOLIDATED  
COPPER COMPANY  
P.O. BOX 87  
INSPIRATION, ARIZONA 85537

Endorsed:  
COMPARED  
INDEXED

STATE OF ARIZONA, )  
County of Pinal ) ss.

I, Esta L. Bayless, Recorder in and for the County of Pinal, State aforesaid, do hereby certify that the annexed instrument was filed and recorded at request of Sutter, Gentry & Sutter on the 16th day of Feb. A. D., 1940, at 3:10 o'clock P. M., in Book No. 51 of Mines Page 311

Witness my hand and official seal the day and year first above written.

{ Seal Recorder of Pinal County }  
{ State of Arizona }

ESTA L. BAYLESS  
Recorder.  
By Natalia Michen  
Deputy.

74432

Filed and recorded at the request of Sutter & Gentry on the 25th day of July, A. D. 1940 at 20 minutes past 9 o'clock A. M.

E. A. Flannigan, County Recorder.

MAP FILED IN A MC 48023